c.2

Visitation Statistics

Provincial Parks & Recreation Areas

2001/2002

prepared by
Alberta Community Development
Parks and Protected Areas Division
Policy and Program Coordination Branch

Visitation Statistics

Provincial Parks & Recreation Areas

2001/2002

prepared by
Alberta Community Development
Parks and Protected Areas Division
Policy and Program Coordination Branch

Foreword

The 'Visitation Statistics, 2001/2002' report, covering the period April 1, 2001 to March 31, 2002, is published annually to supply selected information on provincial parks and recreation areas. This publication provides data on the following aspects of park visitation:

Camping Use Statistics
Based on camping permit sales analysis, and / or reasonable estimates of camping use and camper surveys.

Day Use Statistics
Collected through Automatic Traffic Counter readings and traffic surveys.

Group Camping Use Statistics
Based on group use permit sales analysis.

Fixed Roof Accommodation Use Statistics
Kananaskis Country - number of guests reported.

Visitation statistics are reported both at the park and 'area' level (i.e., individual campgrounds, day use areas, group use areas, fixed roof accommodation facilities). Statistics are summarized for provincial parks and recreation areas. The data collection systems associated with these visitation statistics are discussed in detail in the Introduction Section.

Ten years of historical statistics for camping, group camping, fixed roof accommodation, and day use are included in this report.

In addition to visitation, this report provides information covering facilities and services for selected sites. To put the province in perspective, maps (see Appendix) are also included. Maps 1 and 2 are for Southern and Northern Alberta respectively. They show the location of sites reporting visitation statistics. Additional information on the provincial parks and provincial recreation areas can be obtained from the following 'Web Site': (http://www.cd.gov.ab.ca/enjoying_alberta/parks/)

Inquiries regarding the statistics reported in this document or a further explanation of the methodology are welcomed, and should be directed to the Research and Assessment Coordinator at (780) 427-7009.

Copies of this publication are distributed to other Alberta government agencies, all provincial park agencies in Canada, Parks Canada, and selected libraries (e.g., the Alberta Legislature, Alberta Provincial Archives and the National Library of Canada). In addition, copies of this report are also available in electronic format. Inquiries should be directed to:

Alberta Community Development
Parks and Protected Areas Division
Research and Assessment Coordinator
2nd Floor, Oxbridge Place
9820 - 106 Street
Edmonton, Alberta
T5K 2J6

Telephone: (780) 427-7009
Fax: (780) 427-5980

The Parks and Protected Areas Division greatly appreciates and acknowledges the conscientious efforts of all those who collect and record the data.

Table of Contents

	Page
Foreword	iii
Introduction	1
Camping Statistics Methodology	2
Day Use Statistics Methodology	2
Group Camping Statistics Methodology	3
Fixed Roof Accommodation Statistics Methodology	3
Historical Comparison	3
Visitation Highlights For 2001/2002	5
Glossary of Terms	7
Provincial Summary	
Visitation Statistics	9
Visitation Summary	
Provincial Parks	19
Provincial Recreation Areas	28
Historical Comparison	
Provincial Parks	
Camping	35
Group Use	48
Day Use (excluding Kananaskis Country)	54
Day Use (Kananaskis Country)	61
Provincial Recreation Areas	
Camping	42
Group Use	53
Day Use	59

	Page
Appendix	63
Map 1: Southern Alberta	65
Map 2: Northern Alberta	67
Summer Facilities Chart	69
Charts	
Figure 1: Ten Most Visited Provincial Parks and Recreation Areas for Camping for 2001/2002	11
Figure 2: Ten Most Visited Provincial Parks and Recreation Areas for Day Use for 2001/2002	13
Figure 3: Percent of Visitors by Type	15
Figure 4: Provincial Historic Visitation Summary	17

Digitized by the Internet Archive
in 2014

https://archive.org/details/visitationstatsparks2002

Introduction

This report presents Visitation Statistics for the period of April 1, 2001 to March 31, 2002. It is **IMPORTANT TO NOTE** however, that overnight statistics (i.e., camping, group camping and fixed roof accommodation) and automatic traffic counter readings (required to derive estimates of day use) are only collected for the months of April to October. Where applicable (see note below), adjustments are made to the April - October visitation statistics to represent a fiscal year total. This is part of an on-going process to simplify data requirements and minimize requirements for off-season collection.

NOTE: 'Inflation factors' to adjust the April - October period to a fiscal year total, are based on a previous analysis of historical visitation data which had been completed for the fiscal year 2000/2001. For purposes of this report, the following information is provided:

- Camping and group camping for the April to October period represents on average, 99% and 95% respectively of the annual total provincial overnight visitation. Therefore reported camping and group camping are assumed to represent the total fiscal year.
- Day use (excluding Kananaskis Country) for the April to October period represents on average, 80% of the annual total provincial day use visitation (variations ranged from 60% to 100% between sites). Therefore reported provincial and historical day use for 2001/2002 is adjusted to represent a total fiscal year based on a provincial and site-specific inflation factor(s).
- Kananaskis Country day use for the April to October period represents on average, 60% of the annual total Kananaskis Country day use visitation. Therefore reported Kananaskis Country day use and historical day use for 2001/2002 is adjusted to represent a total fiscal year based on a Kananaskis Country and site-specific inflation factor(s).
- Fixed roof accommodation includes overnight stays at William Watson Lodge and hotels at Kananaskis Village. Visitation at William Watson Lodge (Kananaskis Country) for the April to October period represents on average, 60% of the annual total visitation to the lodge. Therefore reported visitation for William Watson Lodge for 2001/2002 is adjusted to represent a total fiscal year based on a site-specific inflation factor. Whereas reported visitation for Kananaskis Village for 2001/2002 is an estimated value based on a previous three-year average.

Information is presented for selected provincial parks and recreation areas, at both the park level and 'area' level (e.g., individual campground statistics for those parks with multiple campgrounds).

Visitation statistics are compiled for 62 of 68 provincial parks and 127 of 266 provincial recreation areas.

Recreation areas that have negligible visitation are not included in the statistics collection program. Collection is not practical or cost-effective in these situations. Visitation data is not collected for the province's 3 wilderness areas, 152 natural areas, 16 ecological reserves, Willmore Wilderness Park and 24 of the 28 provincial wildland parks because these areas are generally not accessible by vehicle and have minimal use.

Tables summarising statistics for camping use, day use, and group use, are included in this report. Fixed roof accommodation use is included in the provincial visitation statistics table. Charts are also included to facilitate further comparison of selected visitation. It is important to note that individual campground statistics do not include overflow camping. This statistic is reported at the park level only. Also, for those parks that have more than one day use area, the Park level day use statistic total discounts for any multiple visitation (i.e., a day use party who visits more than one day use area in the same park).

Visitation data can be further analysed to meet specific information requirements. These queries should be directed to the Research and Assessment Coordinator. Brief descriptions of the data collection methodologies used for each category of use statistics follow.

Camping Statistics Methodology

Camping statistics are based primarily upon information obtained from camping permits. These permits are issued via two systems:

- The Standard Camping Permit system; and
- the Self-Registration Permit (envelope) system.

Standard Camping Permits and associated periodic surveys provide information on occupied campsite nights and average camping party size. This information enables calculation of the number of campers (see Glossary).

Occupied campsite nights are based on the premise that a site is considered occupied when a permit has been issued and that site is occupied by at least one camping accommodation unit.

Self-Registration Permits also provide statistics on occupied campsite nights, and requires periodic surveys to provide data on camping party size.

Backcountry camping statistics are only reported for designated backcountry campgrounds in Kananaskis Country. These statistics are derived through a backcountry reservation service, which includes the issuing of backcountry camping permits. A periodic analysis of the backcountry camping permits provides data on camping party size.

Day Use Statistics Methodology

For the provincial parks and Kananaskis Country, peak season day use statistics are based on

figures collected from automatic traffic counters. Adjustments to these counts include determining the ratio of day use vehicles to all other vehicles entering or exiting the park and average party size. It is important to note that the ratio of day use vehicles to all other vehicles also discounts for multiple visitations to day use facilities or multiple stops along recreation corridors. Both the ratio of day use to all other vehicles and average party size adjustment factors are obtained through a periodic day use calibration survey.

The survey involves stopping traffic on 20 randomly selected days during the peak season (April - September) to conduct brief interviews. Daily vehicle counts and the survey information are analysed to ***yield estimates of day use visitation***.

When traffic counter readings are not available, the total vehicle counts are supplemented by estimates. This, plus the fact that adjustment factors obtained from past day use calibration surveys are becoming increasingly dated, serves to illustrate the need to ***interpret the day use data with caution***.

The day use methodology for provincial recreation areas adjusts traffic counts for camper traffic (determined from camping permit sales) and estimates of non-recreational vehicles to yield survey information and the estimates of day use visitation. This approach to day use estimation is referred to as the 'Residual Method'. This approach is also used for estimating off-season day use at the majority of provincial parks, which have not completed an off-season traffic survey. Due to the change in the collection methodologies at provincial recreation areas, no historical day use comparison is provided prior to the implementation of the residual method.

Group Camping Statistics Methodology

Currently the group use permit system collects information pertaining to group camping unit nights, group campers, and occupancy. A survey component of the group use permit provides the average number of people in a group unit, which is required to calculate the number of group campers.

Fixed Roof Accommodation Use Statistics Methodology

'Occupied room nights' and 'number of guests' are based on actual figures reported for William Watson Lodge and estimates of use for Kananaskis Village in Kananaskis Country.

Historical Comparison

Tables summarising statistics for camping use, day use, group use, and fixed roof accommodation use, over a ten-year period, are included in this report.

Visitation Highlights For 2001/2002

Total Visitation

Over 8.5 million people visited provincial parks and recreation areas during the 2001/2002 fiscal year. This represents a slight decrease of 1.7 percent from 2000/2001 fiscal year.

Camping

The total number of campsites in provincial parks and recreation areas in 2001/2002 fiscal year was 13,124. This represents a slight increase over the previous year.

The total number of camping parties increased 8.5 percent from the 2000/2001 fiscal year. In addition, it is important to note that for a number of parks and recreation areas, camping data was either incomplete or not available. These provincial parks and recreation areas are identified with footnotes in the statistics tables.

Group Camping

Group camping decreased by 6.0 percent from the 2000/2001 fiscal year. As with camping, group camping data for a number of group use areas was either incomplete or not available. These group use areas are identified with footnotes in the statistics tables.

Day Use

An estimated 6.7 million-day use visitors used provincial parks and recreation areas during the 2001/2002 fiscal year. This represents a slight decrease of 3.8 percent from the 2000/2001 fiscal year.

It should be noted that for a number of provincial parks and recreation areas throughout the province, day use data was either incomplete or not available. These provincial parks and recreation areas are identified with footnotes in the statistics tables.

Historical Comparison

Between 1992/1993 and 2001/2002 there was a very modest increase in the total provincial visitation, averaging 0.3%[1]. A comparison of these years indicates that the number of years where there was a negative (5 years) or positive (4 years) change in visitor numbers is nearly evenly split. The 10-year mean for provincial visitation was 8.7 million annual visitors with a high of 9.0 million annual visitors occurring in 1993/94.

Final Synopsis

In comparing the fiscal year 2001/2002 over the previous year, the province only experienced an increase in the number of campers. Overall, total visitation to provincial parks and recreation areas decreased slightly. It is important to note that for several areas, data was either not available or incomplete. For the most part, this effected the reported group camping and day use visitation. Clearly this has an impact on the reported visitation but the extent cannot be ascertained at this point in time. The information contained in this report is the best available at the time of preparation.

---

[1] Based on averaging the annual percent changes between fiscal years.

Glossary

Camping Use Definitions

Average Camping Party Size - Average number of people per occupied campsite. This is determined for each campground by a periodic survey of camping permits.

Campers - Average camping party size multiplied by the number of occupied campsite nights.

Camping Accommodation Unit - A tent, a tent trailer, a truck camper, a van, a travel trailer, a fifth wheel trailer, or a motor home.

Occupied Campsite Night - One campsite occupied for one night.

Overflow Unit Night - One camping accommodation unit in an area designated as an overflow camping area for one night.

Group Use Definitions

Average Group Camping Party Size - Average number of people per group. This is determined for each group use area by a periodic survey of camping permits.

Group Unit Night - One camping accommodation unit in an area designated as a group use area for one night.

Group Campers - Average group camping party size multiplied by the number of group unit nights.

Day Use Definitions

Average Day Use Party Size - Average number of people associated with a day use party entering a provincial park or recreation area for one day or portion of one day without staying overnight. This is determined by a periodic survey of day users.

Day Use Party Visit - Person(s) in a vehicle entering a provincial park or recreation area for one day or portion of one day without staying overnight.

> **Note:** In the case of 'walk-in' day users, a party is considered to be one or more individuals who appear to enter the park together.

Day Use Visitors - Person(s) making a recreational visit to a provincial park or recreation area for one day or portion of one day without staying overnight.

Fixed Roof Accommodation Use Definitions

Occupied Room Night - One room occupied for one night.

Guests - Actual number of people per occupied room.

Provincial Visitation Statistics
(April 1, 2001 to March 31, 2002)

	1992/1993	1993/1994	1994/1995	1995/1996	1996/1997	1997/1998	1998/1999	1999/2000	2000/2001	2001/2002	% Change From Last Year
Camping											
Occupied Campsite Nights	411,058	453,176	498,533	483,667	489,739	512,301	522,940	517,671	450,692	488,972	8.5
Campers	1,362,070	1,486,690	1,621,043	1,559,081	1,581,681	1,650,133	1,672,987	1,658,784	1,451,906	1,570,768	8.2
Number of Campsites	12,772	13,251	12,775	12,789	12,471	13,079	13,320	13,383	13,110	13,124	0.1
Average Camping Party Size		3.2	3.2	3.0	3.2	3.2	3.2	3.2	3.2	3.2	
Group Camping											
Group Unit Nights	24,529	28,244	27,830	37,108	28,309	28,058	24,550	21,546	22,227	20,888	-6.0
Group Campers	81,846	93,161	92,823	123,768	94,443	93,220	84,287	73,459	76,038	72,022	-5.3
Average Group Camping Party Size		3.3	3.3	3.3	3.3	3.3	3.4	3.4	3.4	3.4	
Day Use											
Day Use Party Visits	2,575,920	2,838,818	2,780,349	2,552,280	2,723,050	2,555,300	2,617,790	2,610,063	2,571,904	2,457,908	-4.4
Day Use Visitors	6,820,346	7,258,239	6,987,767	6,598,503	7,101,787	6,575,563	6,705,994	6,656,029	6,968,480	6,704,861	-3.8
Average Day Use Party Size		2.6	2.6	2.6	2.6	2.6	2.6	2.6	2.7	2.7	
Sub-Total Visitation											
Parties	3,011,507	3,320,238	3,306,712	3,073,055	3,241,098	3,095,659	3,165,280	3,149,280	3,044,823	2,967,768	-2.5
Visitors	8,264,262	8,838,090	8,701,633	8,281,352	8,777,911	8,318,916	8,463,268	8,388,272	8,496,424	8,347,651	-1.8
Fixed Roof (09)											
Occupied Room Nights	92,857	102,032	106,300	103,562	82,825	41,093	97,035	95,686	116,909	116,776	-0.1
Guests	179,599	204,374	213,485	204,107	174,832	170,189	198,717	193,571	233,818	238,032	1.8
Total Visitation											
Parties	3,104,364	3,422,270	3,413,012	3,176,617	3,323,923	3,136,752	3,262,315	3,244,966	3,161,732	3,084,544	-2.4
Visitors	8,443,861	9,042,464	8,915,118	8,485,459	8,952,748	8,489,105	8,661,985	8,581,843	8,730,241	8,585,682	-1.7

09 Reported Use Based on William Watson Lodge and Kananaskis Village

Figure 1

Ten Most Visted Areas for Camping for 2001/2002

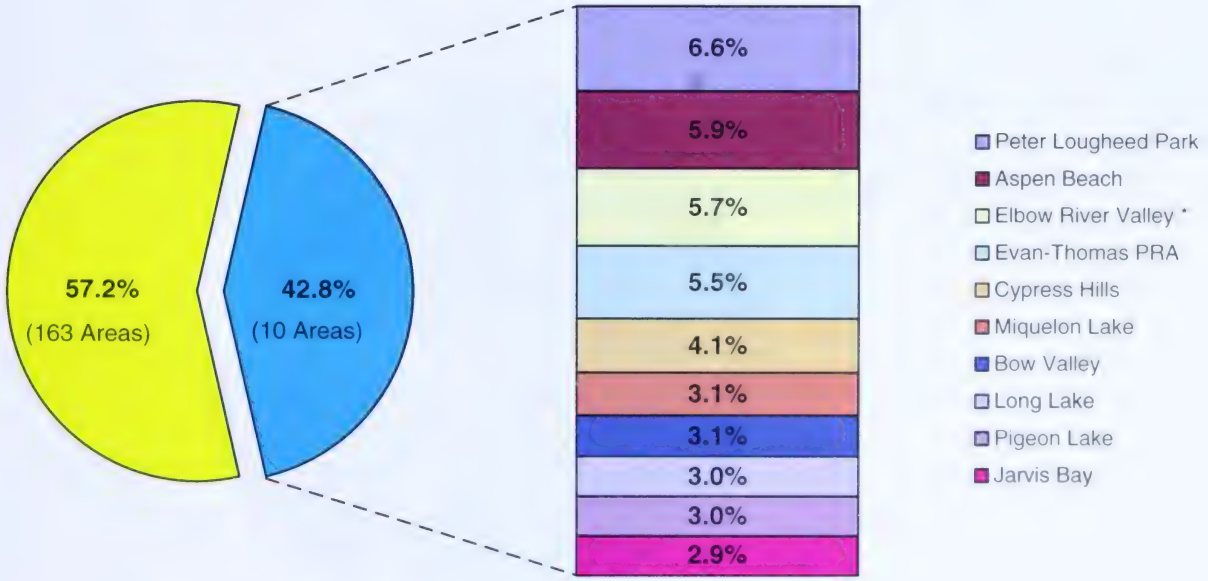

* Elbow River Valley is a geographic area within Kananaskis Country that includes several provincial recreation areas, for reporting purposes.

Figure 2

Ten Most Visted Areas for Day Use for 2001/2002

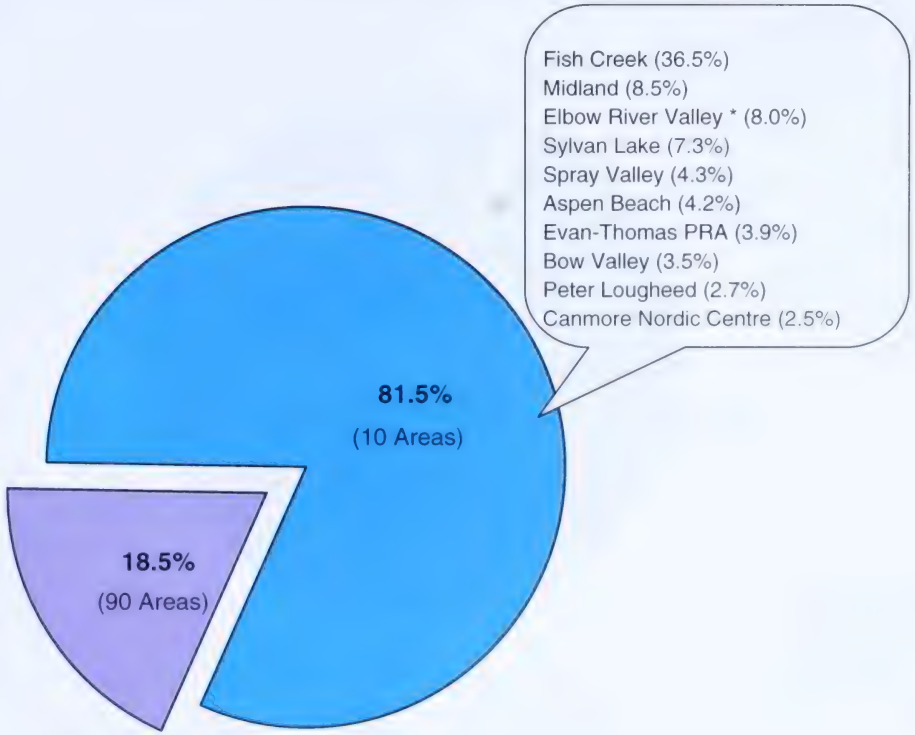

* Elbow River Valley is a geographic area within Kananaskis Country that includes several provincial recreation areas, for reporting purposes.

Figure 3

Percent of Visitors by Type
Provincial Total - 2001/2002

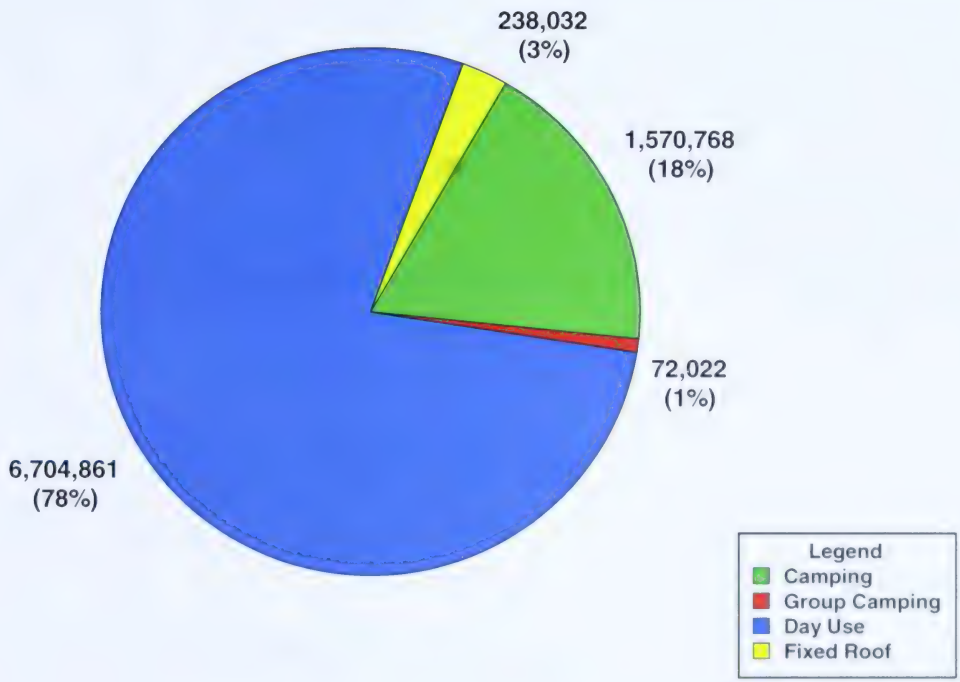

Figure 4

Provincial Historic Visitation Summary

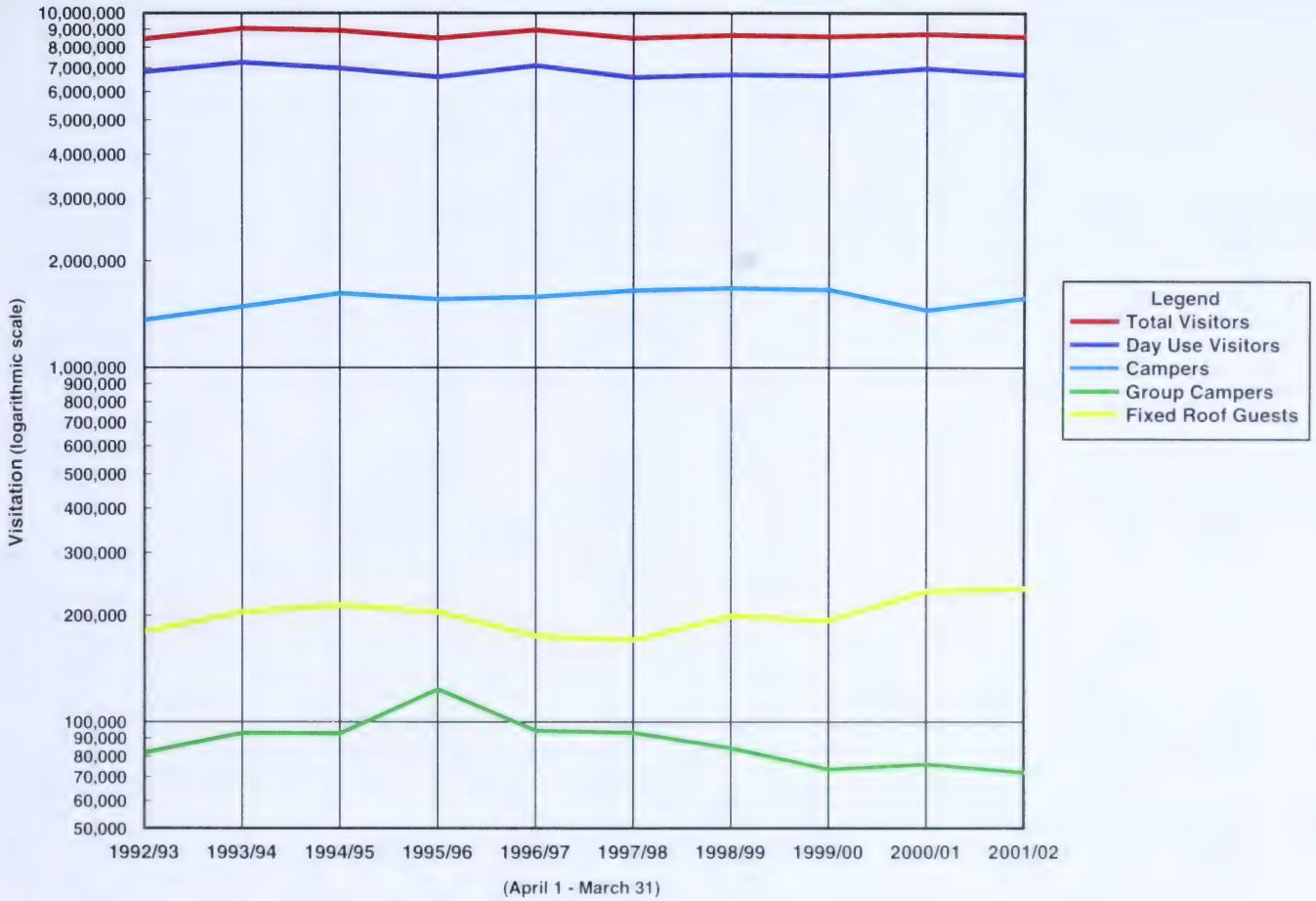

Visitation Summary by Provincial Park - April 1, 2001 to October 31, 2001

Provincial Park - Campground, Group use area, or Day use area	Number of Campsites	Occupied Campsite Nights	Overflow Unit Nights	Campers	Group Unit Nights	Group Campers	Day Use Party Visits	Day Use Visitors	**Total Parties**	**Total Visitors**
Aspen Beach **(DUE)**										
- Lakeview	280	12,373		42,674						
- Brewers Beach	306	14,279		49,570						
- Ebeling Beach **(DM)**							55,650	167,497		
- Aspen Beach: A					377	1,169				
- Aspen Beach: B					272	843				
- Aspen Beach: C					240	744				
- Aspen Beach: D					141	437				
- Aspen Beach: E					209	648				
- Aspen Beach: F					189	586				
Total	**586**	**26,652**		**92,244**	**1,428**	**4,427**	**63,550**	**191,197**	**91,630**	**267,868**
Beauvais Lake	85	3,874		11,770	202	731	**ND**	**ND**	4,076	12,501
Big Hill Springs **(DU)**							**ND**	**ND**	**ND**	**ND**
Big Knife	60	1,865	91	5,888			3,670	11,195	5,535	17,083
Blue Rock Wildland **(KC)**										
- Three Point Backcountry	8	**ND**		**ND**						
Total	**8**	**ND**		**ND**					**ND**	**ND**
Bow Corridor **(KC, RA, DUI, ▲)**										
- Lac Des Arcs **(DM)**	28	651		2,056						
- Three Sisters **(DM)**	36	1,556		4,555						
- Bow River **(DM)**	32	1,221		3,541						
Total	**96**	**5,827**		**17,132**			**28,450**	**82,268**	**34,277**	**99,400**
Bow Valley **(KC, DUI, ▲)**										
- Willow Rock **(DM)**	124	2,321		6,209						
- Bow Valley **(DM)**	169	7,182		21,798						
- Jewel Bay Backcountry **(DM)**	9	30		135						
- Canoe Meadows **(DM)**					316	958				
- Porcupine **(DM)**					291	1,124				
- Grouse **(DM)**					272	1,061				
- Old Church Camp: Owl **(DM)**					431	1,422				
Total	**302**	**16,517**		**48,646**	**1,310**	**4,565**	**63,930**	**159,825**	**81,757**	**213,036**

DM Data Missing for one or more month(s)
KC Kananaskis Country
DU Day Use only
DUI Day Use Incomplete
ND No Data available
RA Consolidation of Recreation Areas for reporting purposes
▲ Camping estimated for one or more month(s) and reported in park total only
DUE Day Use estimated for one or more month(s) and reported in park total only

Note: If overflow unit nights are reported, they are also included in the park total for occupied campsite nights.

Visitation Summary by Provincial Park - April 1, 2001 to October 31, 2001

Provincial Park - Campground, Group use area, or Day use area	Number of Campsites	Occupied Campsite Nights	Overflow Unit Nights	Campers	Group Unit Nights	Group Campers	Day Use Party Visits	Day Use Visitors	**Total Parties**	**Total Visitors**
Bow Valley Wildland **(KC)**										
- Quaite Valley Backcountry **(DM)**	20	142		535						
Total	**20**	**142**		**535**			**3,300**	**8,250**	**3,442**	**8,785**
Calling Lake	25	**ND**		**ND**			**ND**	**ND**	**ND**	**ND**
Canmore Nordic Centre **(KC, DU)**							39,310	113,999	39,310	113,999
Carson-Pegasus **(DM/Day Use)**	182	13,299		37,876	649	2,207	4,960	13,372	18,908	53,455
Chain Lakes **(DM)**	120	2,758		8,357	456	1,778	**ND**	**ND**	3,214	10,135
Cold Lake	117	3,207		9,653	**ND**	**ND**	**ND**	**ND**	3,207	9,653
Crimson Lake										
- Crimson Lake	170	9,888		33,145	290	1,131	**ND**	**ND**	10,178	34,276
- Twin Lakes	40	2,153		7,339	621	1,987	**ND**	**ND**	2,774	9,326
Total	**210**	**12,041**		**40,484**	**911**	**3,118**	**ND**	**ND**	**12,952**	**43,602**
Cross Lake **(01)**	130	3,843		12,296	**ND**	**ND**	**ND**	**ND**	3,843	12,296
Cypress Hills **(DUE)**										
- Elkwater	80	7,173		22,371						
- Beaver Creek	39	2,322		6,374						
- Ferguson Hill	50	1,964		6,757						
- Lodge Pole	49	1,291		4,296						
- Firerock	99	4,791		15,584						
- Reesor Lake	40	1,829		5,785						
- Reesor Lake Dock	24	157		418						
- Spruce Coulee	10	303		956						
- Nicholl Springs	10	184		515						
- Battle Creek	16	230		732						
- Hwy. #41 **(DM)**					170	663				
- Main **(DM)**					16	70				
- Willow Creek Equestrian **(DM)**					130	507				
- Old Girl Guide **(DM)**					216	842				
- Elkwater Townsite **(DM)**							13,950	40,608		
- Reesor Lake/Spruce Coulee **(DM)**							930	2,676		
Total	**417**	**20,455**	**211**	**64,447**	**532**	**2,083**	**34,737**	**101,298**	**55,724**	**167,828**
Dillberry Lake	73	1,396		4,832	**ND**	**ND**	**ND**	**ND**	1,396	4,832

01 Reported Camping Based Upon Estimates
DM Data Missing for one or more month(s)
DU Day Use only
DUE Day Use estimated for one or more month(s) and reported in park total only.
ND No Data available
KC Kananaskis Country

Note: If overflow unit nights are reported, they are also included in the park total for occupied campsite nights.

Visitation Summary by Provincial Park - April 1, 2001 to October 31, 2001

Provincial Park - Campground, Group use area, or Day use area	Number of Campsites	Occupied Campsite Nights	Overflow Unit Nights	Campers	Group Unit Nights	Group Campers	Day Use Party Visits	Day Use Visitors	**Total Parties**	**Total Visitors**
Dinosaur	126	9,809		31,309	567	2,211	11,930	41,850	22,306	75,370
Don Getty Wildland **(KC)**										
- Big Elbow Backcountry	5	**ND**		**ND**					**ND**	**ND**
Dry Island Buffalo Jump							**ND**	**ND**		
- Tolman East	36	1,460		5,307			**ND**	**ND**		
- Tolman West	30	614		2,241			**ND**	**ND**		
Total	**66**	**2,074**		**7,547**			**ND**	**ND**	**2,074**	**7,547**
Dunvegan **(DM/Day Use)**	67	3,381		10,210			2,300	5,750	5,681	15,960
Elbow River Valley **(KC, RA, 03)**										
- Gooseberry	83	4,623		14,280						
- McLean Creek	170	10,316		30,926						
- North Fork	24	761		2,675						
- Fisher Creek	30	151		468						
- Mesa Butte Equestrian	15	333		949	**ND**	**ND**				
- Paddys Flat	98	4,783		16,712	**ND**	**ND**				
- Beaver Flats	55	2,718		8,872						
- Little Elbow	140	5,160		15,131						
- Wildhorse Backcountry	5	**ND**		**ND**						
- River Cove					**ND**	**ND**				
Total	**620**	**28,845**		**90,013**	**ND**	**ND**	**144,381**	**360,953**	**173,226**	**450,966**
Elbow-Sheep Wildland **(KC)**										
- Romulus Backcountry	10	**ND**		**ND**						
- Tombstone Backcountry	10	**ND**		**ND**						
Total	**20**	**ND**		**ND**			**1,660**	**4,150**	**1,660**	**4,150**
Fish Creek **(DU)**										
- Ranch Area							136,980	292,140		
- Votier's Flats							50,020	117,580		
- Mallard Point							8,560	15,858		
- Glennfield							156,300	335,371		
- Bankside / Burnsmead							29,250	55,690		
- Sikome Lake/Hulls Wood **(DM)**							243,330	486,877		
- Shannon Terrace							51,930	122,233		
- Bebo Grove							96,430	218,333		
Total							**791,430**	**1,650,235**	**791,430**	**1,650,235**

03 Reported Day Use estimated
ND No Data available
KC Kananaskis Country
DM Data Missing for one or more month(s)
DU Day Use only
RA Consolidation of recreation areas for reporting purposes

Note: If overflow unit nights are reported, they are also included in the park total for occupied campsite nights

Visitation Summary by Provincial Park - April 1, 2001 to October 31, 2001

Provincial Park - Campground, Group use area, or Day use area	Number of Campsites	Occupied Campsite Nights	Overflow Unit Nights	Campers	Group Unit Nights	Group Campers	Day Use Party Visits	Day Use Visitors	**Total Parties**	**Total Visitors**
Garner Lake **(DM)**	66	890		3,009			**ND**	**ND**	890	3,009
Gooseberry Lake	82	1,435		4,398	106	363	**ND**	**ND**	1,541	4,761
Gregoire Lake **(DM/Group Use)**										
- Gregoire Lake							21,100	46,420		
- Anzac							**ND**	**ND**		
Total	**140**	**9,423**		**31,965**	**30**	**90**	**21,060**	**59,966**	**30,513**	**92,021**
Highwood/Cataract **(KC, RA, 03)**										
- Strawberry Equestrian **(DM)**	18	305		874						
- Etherington Creek	61	1,553		4,511	**ND**	**ND**				
- Etherington Creek Equestrian	10	127		365						
- Cataract	102	1,631		5,042						
- Greenford	13	404		1,418						
- Highwood River					**ND**	**ND**				
Total	**204**	**4,020**		**12,209**	**ND**	**ND**	**17,408**	**43,521**	**21,428**	**55,730**
Hilliard's Bay										
- Area: A					254	1,067				
- Area: B					169	575				
- Area: C					325	1,105				
Total	**189**	**2,648**		**8,913**	**748**	**2,746**	**3,670**	**11,506**	**7,066**	**23,165**
Jarvis Bay	200	14,037		45,555					14,037	45,555
Kinbrook Island	166	11,883	117	40,402	314	1,225	**ND**	**ND**	12,197	41,627
Lesser Slave Lake										
- Marten River	113	6,267		22,358			**ND**	**ND**		
- North Shore							**ND**	**ND**		
- Lily Creek					272	789				
- Marten River Youth Camp					317	1,268				
- Golf Course					**ND**	**ND**				
- Marten Mountain							**ND**	**ND**		
Total	**113**	**6,267**	**4**	**22,358**	**589**	**2,057**	**ND**	**ND**	**6,856**	**24,415**

03 Reported Day Use estimated
KC Kananaskis Country
ND No Data available
DM Data Missing for one or more month(s)
RA Consolidation of recreation areas for reporting purposes

Note: If overflow unit nights are reported, they are also included in the park total for occupied campsite nights.

Visitation Summary by Provincial Park - April 1, 2001 to October 31, 2001

Provincial Park - Campground, Group use area, or Day use area	Number of Campsites	Occupied Campsite Nights	Overflow Unit Nights	Campers	Group Unit Nights	Group Campers	Day Use Party Visits	Day Use Visitors	**Total Parties**	**Total Visitors**
Little Bow										
- Deer Coulee					**ND**	**ND**				
- Little Bow					**ND**	**ND**				
Total	**205**	**ND**		**ND**	**ND**	**ND**	**ND**	**ND**	**ND**	**ND**
Little Fish Lake	14	304		1,053			**ND**	**ND**	304	1,053
Long Lake										
- Long Lake: A					413	1,322				
- Long Lake: B					327	1,046				
Total	**220**	**14,634**		**46,767**	**740**	**2,368**	**8,300**	**24,210**	**23,674**	**73,345**
Midland **(03, DU)**										
- Mine Site 1 2 3							**ND**	**ND**		
- McMullen Island							**ND**	**ND**		
- Tyrell Museum							**ND**	**ND**		
Total							**106,908**	**384,870**	**106,908**	**384,870**
Miquelon Lake										
- Miquelon Lake: 1					472	1,510				
- Miquelon Lake: 2					70	224				
- Miquelon Lake: 3					174	557				
- Miquelon Lake: 4					169	541				
- Miquelon Lake: 5					178	570				
- Miquelon Lake: 6					633	1,970				
- Miquelon Lake: 7					385	1,232				
Total	**275**	**15,131**		**48,917**	**2,081**	**6,604**	**23,990**	**71,981**	**41,202**	**127,502**
Moonshine Lake **(DM/Camping)**	110	4,078		13,625	199	557	8,990	25,308	13,267	39,490
Moose Lake	59	**ND**		**ND**	**ND**	**ND**	**ND**	**ND**	**ND**	**ND**
Notikewin	19	100		388			**ND**	**ND**	100	388
O'Brien **(DU)**							**ND**	**ND**	**ND**	**ND**

03 Reported Day Use estimated
ND No Data available
DM Data Missing for one or more month(s)
DU Day Use only

Note: If overflow unit nights are reported, they are also included in the park total for occupied campsite nights.

Visitation Summary by Provincial Park - April 1, 2001 to October 31, 2001

Provincial Park - Campground, Group use area, or Day use area	Number of Campsites	Occupied Campsite Nights	Overflow Unit Nights	Campers	Group Unit Nights	Group Campers	Day Use Party Visits	Day Use Visitors	**Total Parties**	**Total Visitors**
Park Lake **(DM, 01)**										
- Park Lake: A					**ND**	**ND**				
- Park Lake: B					**ND**	**ND**				
- Park Lake: Main Area										
- Park Lake: Boat Launch										
Total	**40**	**3,177**		**10,166**	**ND**	**ND**	**ND**	**ND**	**3,177**	**10,166**
Pembina River **(01)**	132	5,340		17,089	234	724	**ND**	**ND**	5,574	17,813
Peter Lougheed Park **(KC, DM/Day Use, ▲)**										
- Canyon **(DM)**	50	1,243		3,862						
- William Watson **(DM)**	20	528		1,476						
- Elkwood **(DM)**	130	4,490		15,266						
- Boulton Creek **(DM)**	118	4,329		14,241						
- Lower Lake **(DM)**	104	3,968		12,803	579	1,679			4,547	14,482
- Mount Sarrail **(DM)**	44	610		1,693						
- Interlakes **(DM)**	48	2,704		8,519						
- Elbow Lake Backcountry	15	511		1,867						
- Point Backcountry	20	833		3,381						
- Forks Backcountry	15	471		1,860						
- Three Island Lake Backcountry	16	392		1,305						
- Turbine Canyon Backcountry	13	244		874						
- Aster Lake Backcountry	5	233		881						
- Pocaterra **(DM)**					364	985				
Total	**600**	**31,190**	**61**	**102,992**	**943**	**2,664**	**46,330**	**120,458**	**78,463**	**226,114**
Pigeon Lake										
- Pigeon Lake	206	9,197		30,934			6,900	24,079	16,097	55,013
- Zeiner **(DM/Day Use)**	110	4,365		15,831			4,880	17,524	9,245	33,355
- Pigeon Lake: A										
- Pigeon Lake: B										
- Pigeon Lake: C										
- Pigeon Lake: D										
Total	**316**	**13,562**		**46,765**	**1,219**[1]	**4,510**[1]	**11,780**	**40,391**	**26,561**	**91,666**
Police Outpost	46	1,572		4,562			**ND**	**ND**	1,572	4,562

01 Reported Camping Based Upon Estimates
KC Kananaskis Country
[1] Individual group area camping use reported in park total only.
▲ Camping estimated for one or more month(s) and reported in park total only.
DM Data Missing for one or more month(s)
ND No Data available

Note: If overflow unit nights are reported, they are also included in the park total for occupied campsite nights.

Visitation Summary by Provincial Park - April 1, 2001 to October 31, 2001

Provincial Park - Campground, Group use area, or Day use area	Number of Campsites	Occupied Campsite Nights	Overflow Unit Nights	Campers	Group Unit Nights	Group Campers	Day Use Party Visits	Day Use Visitors	**Total Parties**	**Total Visitors**
Queen Elizabeth	56	1,519		4,824	202	687	7,570	20,498	9,291	26,009
Red Lodge	120	7,161		24,941			**ND**	**ND**	7,161	24,941
Rochon Sands	69	2,599		9,511	213	703	6,890	19,842	9,702	30,056
Saskatoon Island	96	6,846		21,060	424	1,431	**ND**	**ND**	7,270	22,491
Sheep River **(KC, 03)**										
- Sandy Mcnabb	98	2,704		9,194						
- Sandy Mcnabb Equestrian	21	1,025		3,504						
- Blue Rock	66	3,026		9,880						
- Blue Rock Equestrian	17	623		2,246						
- Wolf Creek Backcountry	5	**ND**		**ND**						
- Sandy Mcnabb: A					**ND**	**ND**				
- Sandy Mcnabb: B					**ND**	**ND**				
Total	**207**	**7,378**		**24,823**	**ND**	**ND**	**15,195**	**37,986**	**22,573**	**62,809**
Sibbald **(KC, RA, ▲)**										
- Sibbald Lake **(DM)**	134	1,964		6,391						
- Dawson Cr Equestrian **(DM)**	17	60		197						
- Lusk Pass Backcountry **(DM)**	20	33		149						
- Pine Grove: A **(DM)**					471	1,380				
- Pine Grove: B **(DM)**					348	1,073				
- Stony Creek **(DM)**					98	304				
Total	**171**	**3,947**		**12,920**	**917**	**2,757**	**13,230**	**31,752**	**18,094**	**47,429**
Sir Winston Churchill	72	**ND**		**ND**			**ND**	**ND**	**ND**	**ND**
Spray Valley **(KC, IC, ▲)**										
- Spray Lakes West **(DM)**	50	1,801		5,656						
- Eau Claire **(DM)**	51	1,681		4,981						
- Ribbon Falls Backcountry	11	332		1,361						
- Ribbon Lake Backcountry	20	370		1,739						
- Lillian Lake Backcountry	18	556		2,669						
Total	**150**	**7,000**	**234**	**23,327**			**76,940**	**192,350**	**83,940**	**215,677**

03 Reported Day Use estimated
KC Kananaskis Country
ND No Data available
▲ Camping estimated for one or more month(s) and reported in park total only.
DM Data Missing for one or more month(s)
RA Consolidation of recreation areas for reporting purposes
IC Includes day use for Evan-Thomas Area

Note: If overflow unit nights are reported, they are also included in the park total for occupied campsite nights.

Visitation Summary by Provincial Park - April 1, 2001 to October 31, 2001

Provincial Park - Campground, Group use area, or Day use area	Number of Campsites	Occupied Campsite Nights	Overflow Unit Nights	Campers	Group Unit Nights	Group Campers	Day Use Party Visits	Day Use Visitors	**Total Parties**	**Total Visitors**
Strathcona Science **(DU)**							**ND**	**ND**	**ND**	**ND**
Sundance **(DM)**	13	150		480					150	480
Sylvan Lake **(DU, 03)**							82,158	328,633	82,158	328,633
Thunder Lake **(01)**										
- Thunder Lake: Boat Launch							**ND**	**ND**		
- Thunder Lake: Main Area							**ND**	**ND**		
- Tenting Area 3					**ND**	**ND**				
- Island View					**ND**	**ND**				
Total	**127**	**5,797**		**18,549**	**ND**	**ND**	**ND**	**ND**	**5,797**	**18,549**
Tillebrook	120	7,674		19,095			**ND**	**ND**	7,674	19,095
Vermilion										
- Vermilion: A					88	326				
- Vermilion: B					78	250				
- Vermilion: C					91	291				
- West					42	84				
Total	**111**	**2,449**		**6,883**	**299**	**950**	**10,210**	**25,893**	**12,958**	**33,726**
Wabamun Lake **(▲)**										
- Wabamun Lake: A					450	1,395				
- Wabamun Lake: B					189	584				
Total	**287**	**7,621**		**24,373**	**639**	**1,979**	**17,510**	**54,473**	**25,770**	**80,825**
Whitney Lakes										
- Ross Lake	149	2,883		9,301			**ND**	**ND**		
- Whitney Lake	42	322		1,224			**ND**	**ND**		
- Ernies Point							660	1,834		
- Ross Lake: G **(DM)**					145	574				
- Ross Lake: H **(DM)**					95	200				
Total	**191**	**3,205**		**10,524**	**240**	**774**	**660**	**1,980**	**4,105**	**13,278**

01 Reported Camping Based Upon Estimates
DU Day Use only
ND No Data available
03 Reported Day Use estimated
DM Data Missing for one or more month(s)
▲ Camping estimated for one or more month(s) and reported in park total only.

Note: If overflow unit nights are reported, they are also included in the park total for occupied campsite nights.

Visitation Summary by Provincial Park - April 1, 2001 to October 31, 2001

Provincial Park - Campground, Group use area, or Day use area	Number of Campsites	Occupied Campsite Nights	Overflow Unit Nights	Campers	Group Unit Nights	Group Campers	Day Use Party Visits	Day Use Visitors	**Total Parties**	**Total Visitors**
William A Switzer										
- Jarvis Lake **(DM)**	24	802		2,782			2,890	9,130	3,692	11,912
- Cache **(DM)**	14	275		966						
- Graveyard/Halfway **(DM)**	18	288		699						
- Gregg Lake **(DM)**	164	3,952		13,040			90	246	4,042	13,286
- Beaver Ranch **(DM)**					10	27				
- Pine Bay **(DM)**					19	57				
- Nordic Centre **(DM)**					10	34				
- Cache/Graveyard							2,030	4,263		
- Kelley's Bathtub							**ND**	**ND**		
Total	**220**	**5,317**		**17,488**	**39**	**118**	**4,580**	**11,227**	**9,936**	**28,833**
Williamson	67	953		3,016			**ND**	**ND**	953	3,016
Willow Creek	40	1,800		6,131			**ND**	**ND**	1,800	6,131
Winagami Lake	63	2,224	24	7,849	142	483	4,280	13,948	6,646	22,280
Woolford **(DM)**	30	247		840	95	371	**ND**	**ND**	342	1,211
Writing-On-Stone **(DM/Day Use)**	64	5,593	170	19,134	380	1,471	6,770	22,667	12,743	43,272
Wyndham-Carseland										
- Carseland: A					**ND**	**ND**				
- Carseland: B					**ND**	**ND**				
- Carseland: C					**ND**	**ND**				
- Wyndham: Main							**ND**	**ND**		
- Wyndham: Johnson Island							**ND**	**ND**		
- Wyndham: Weir							**ND**	**ND**		
Total	**196**	**ND**		**ND**	**ND**	**ND**	**ND**	**ND**	**ND**	**ND**
Young's Point	92	2,054		6,058	281	955	1,530	4,435	3,865	11,448

ND No Data available **DM** Data Missing for one or more month(s)

Note: If overflow unit nights are reported, they are also included in the park total for occupied campsite nights

Visitation Summary by Provincial Recreation Area - April 1, 2001 to October 31, 2001

Provincial Recreation Area - Campground, Group use area, or Day use area	Number of Campsites	Occupied Campsite Nights	Overflow Unit Nights	Campers	Group Unit Nights	Group Campers	Day Use Party Visits	Day Use Visitors	Total Parties	Total Visitors
Aylmer	7	66		200					66	200
Beaverdam	10	328		990					328	990
Beaver Lake	87	**ND**		**ND**	**ND**	**ND**	**ND**	**ND**	**ND**	**ND**
Big Berland	18	274		784					274	784
Blackstone	10	175		529					175	529
Bleriot Ferry	28	1,565		5,332			**ND**	**ND**	1,565	5,332
Brazeau Reservoir										
- Reservoir	33	1,489		4,508						
- West Canal	18	1,043		3,151						
- East Canal	18	63		193						
Total	**69**	**3,108**	**513**	**9,453**	**ND**	**ND**			**3,108**	**9,453**
Brazeau River	7	167		506					167	506
Brown Creek	9	282		847					282	847
Buck Lake	27	1,323		3,837			**ND**	**ND**	1,323	3,837
Buffalo Lake	30	1,001		3,558			4,410	11,025	5,411	14,583
Calhoun Bay	50	1,603		4,649			**ND**	**ND**	1,603	4,649
Cartier Creek	19	73		220					73	220
Castle River	20	443		1,253					443	1,253
Chambers Creek	25	1,222		3,709	376	1,475			1,598	5,184
Chinook	74	4,555		14,576					4,555	14,576
Coal Lake North	10	234		736					234	736
Coal Lake South	14	269		843					269	843
Coalspur **(DM)**	8	59		189					59	189
Cooking Lake-Blackfoot **(DU, DM)**										
- Central							1,390	3,862		
- Waskahegan							920	2,334		
- Islet Lake							470	1,246		
- Blackfoot Lake							130	330		
Total							**2,910**	**7,206**	**2,910**	**7,206**
Crane Lake East	26	**ND**		**ND**			**ND**	**ND**	**ND**	**ND**
Crane Lake West	24	**ND**		**ND**			**ND**	**ND**	**ND**	**ND**

ND No Data available
DM Data Missing for one or more month(s)
DU Day Use only

Note: If overflow unit nights are reported, they are also included in the recreation area total for occupied campsite nights.

Visitation Summary by Provincial Recreation Area - April 1, 2001 to October 31, 2001

Provincial Recreation Area - Campground, Group use area, or Day use area	Number of Campsites	Occupied Campsite Nights	Overflow Unit Nights	Campers	Group Unit Nights	Group Campers	Day Use Party Visits	Day Use Visitors	Total Parties	Total Visitors
Crescent Falls	31	1,661		5,014					1,661	5,014
Deer Creek					85	332			85	332
Dickson Dam: Dickson Point	25	863		2,320					863	2,320
Dickson Dam: North Dyke	30	1,059		2,882					1,059	2,882
Dickson Dam: South Dyke										
- South Dyke	20	685		1,849						
- South Boat Launch **(DM)**					303	963				
Total	**20**	**685**		**1,849**	**303**	**963**			**988**	**2,812**
Dry Haven	14	470		1,429					470	1,429
Dutch Creek	43	1,784		5,358					1,784	5,358
Elk Creek	13	219		664					219	664
Elk River	16	356		1,062					356	1,062
English Bay	30	**ND**		**ND**			**ND**	**ND**	**ND**	**ND**
Engstrom Lake	12	287		843					287	843
Evan-Thomas **(KC, ▲)**										
- Mount Kidd RV **(DM)**	229	24,297		86,679						
- Sundance Lodge	30	**ND**		**ND**						
Total	**229**	**24,297**		**86,679**			**71,280**	**178,200**	**95,577**	**264,879**
Fairfax Lake **(DM)**	39	303		869					303	869
Fallen Timber	20	500		1,701					500	1,701
Fickle Lake **(DM)**	41	723		2,314					723	2,314
Figure Eight Lake	19	1,007		2,943			5,550	15,609	6,557	18,552
Fish Lake	91	6,024		18,091					6,024	18,091
Fork Lake	43	**ND**		**ND**			**ND**	**ND**	**ND**	**ND**
Franchere Bay	200	**ND**		**ND**			**ND**	**ND**	**ND**	**ND**
French Bay	10	438		1,237			**ND**	**ND**	438	1,237

DM Data Missing for one or more month(s)
ND No Data available
KC Kananaskis Country
▲ Camping estimated for one or more month(s) and reported in park total only

Note: If overflow unit nights are reported, they are also included in the recreation area total for occupied campsite nights

Visitation Summary by Provincial Recreation Area - April 1, 2001 to October 31, 2001

Provincial Recreation Area - Campground, Group use area, or Day use area	Number of Campsites	Occupied Campsite Nights	Overflow Unit Nights	Campers	Group Unit Nights	Group Campers	Day Use Party Visits	Day Use Visitors	**Total Parties**	**Total Visitors**
Ghost Reservoir										
- North Entrance							**ND**	**ND**		
- South Entrance	32	**ND**		**ND**			**ND**	**ND**		
Total	**32**	**ND**		**ND**			**ND**	**ND**	**ND**	**ND**
Goldeye Lake	44	1,857		5,599					1,857	5,599
Gunn	26	**ND**		**ND**			**ND**	**ND**	**ND**	**ND**
Hangingstone	57	1,449		4,523			**ND**	**ND**	1,449	4,523
Hanmore Lake	30	**ND**		**ND**			**ND**	**ND**	**ND**	**ND**
Harlech	17	579		1,744					579	1,744
Heart River Dam	4	2		6					2	6
Holmes Crossing	8	79		225					79	225
Horburg	12	308		940					308	940
Hornbeck Creek	33	**ND**		**ND**			**ND**	**ND**	**ND**	**ND**
Indian Graves	40	**ND**		**ND**			**ND**	**ND**	**ND**	**ND**
Island Lake	41	535		1,617			**ND**	**ND**	535	1,617
Jackfish Lake	5	293		885					293	885
James River Bridge	8	151		475					151	475
James Wilson	17	262		789					262	789
Kehiwin	46	241		650			**ND**	**ND**	241	650
Kootenay Plains	24	1,547		4,625	1,687	6,585			3,234	11,210
Lakeland **(27)**										
- Pinehurst Lake	70	3,359		11,727						
- Touchwood Lake	100	2,071		7,245						
- Seibert Lake **(DM)**	47	137		478						
- Ironwood Lake	20	171		599						
Total	**237**	**5,738**		**20,048**			**ND**	**ND**	**5,738**	**20,048**
Lambert Creek **(DM)**	7	100		320					100	320
Little Bow Reservoir	25	**ND**		**ND**					**ND**	**ND**
Little Sundance Creek **(DM)**	8	80		256					80	256
Livingstone Falls	22	1,005		3,027					1,005	3,027

27 No methodology in place to collect day use statistics.
DM Data Missing for one or more month(s)
ND No Data available

Note: If overflow unit nights are reported, they are also included in the recreation area total for occupied campsite nights.

Visitation Summary by Provincial Recreation Area - April 1, 2001 to October 31, 2001

Provincial Recreation Area - Campground, Group use area, or Day use area	Number of Campsites	Occupied Campsite Nights	Overflow Unit Nights	Campers	Group Unit Nights	Group Campers	Day Use Party Visits	Day Use Visitors	Total Parties	Total Visitors
Lovett River **(DM)**	17	61		176					61	176
Lundbreck Falls	65	4,063		11,437			**ND**	**ND**	4,063	11,437
Maqua Lake	13	278		830					278	830
Maycroft	12	6		18					6	18
McGregor Lake	100	**ND**		**ND**			**ND**	**ND**	**ND**	**ND**
McLeod River **(DM)**	22	161		515					161	515
Medicine Lake	49	1,994		6,255					1,994	6,255
Minnie Lake	8	117		361			**ND**	**ND**	117	361
Mitchell Lake	5	146		446					146	446
North Buck Lake	125	3,634		12,337			**ND**	**ND**	3,634	12,337
North Ram River	28	465		1,403					465	1,403
Old Man River	40	2,082		6,190					2,082	6,190
Old Man River Dam										
- Cottonwood	82	1,819		5,485						
- Chinook RV	30	242		718						
- Island View	40	28		84						
- Windy Point	20	142		430						
Total	**172**	**2,231**		**6,716**	**62**	**242**			**2,293**	**6,958**
Oldman River North	10	338		1,013	**ND**	**ND**			338	1,013
Payne	30	2,674		8,016			**ND**	**ND**	2,674	8,016
Pembina Forks **(DM)**	20	135		395					135	395
Peppers Lake	16	794		2,389					794	2,389
Phyllis Lake	8	619		1,862					619	1,862
Pierre Grey's Lakes	83	2,353		6,768					2,353	6,768
Prairie Creek	50	1,773		5,382					1,773	5,382
Prairie Creek Group					430	1,683			430	1,683
Racehorse	38	1,149		3,448					1,149	3,448

ND No Data available **DM** Data Missing for one or more month(s)

Note: If overflow unit nights are reported, they are also included in the recreation area total for occupied campsite nights

Visitation Summary by Provincial Recreation Area - April 1, 2001 to October 31, 2001

Provincial Recreation Area - Campground, Group use area, or Day use area	Number of Campsites	Occupied Campsite Nights	Overflow Unit Nights	Campers	Group Unit Nights	Group Campers	Day Use Party Visits	Day Use Visitors	**Total Parties**	**Total Visitors**
Ram Falls	54	1,337		4,053	50	195			1,387	4,248
Raven	16	121		316					121	316
Red Deer River	64	381		1,149					381	1,149
Rock Lake **(DM)**	93	1,244		3,572					1,244	3,572
Saunders	7	127		386					127	386
Seven Mile	36	389		1,184					389	1,184
Shunda Viewpoint	6	146		445					146	445
Simonette River	9	**ND**		**ND**					**ND**	**ND**
Smoky River South	22	**ND**		**ND**					**ND**	**ND**
Snow Creek					583	2,279			583	2,279
South Fork	22	**ND**		**ND**	40	123			40	123
St. Mary's **(DM)**										
- Lower Campground	100	**ND**		**ND**						
- Upper Campground	30	808		2,450						
Total	**30**	**808**		**2,450**	**ND**	**ND**	**ND**	**ND**	**808**	**2,450**
Strachan	27	929		2,819					929	2,819
Sulphur Gates	11	**ND**		**ND**					**ND**	**ND**
Sulphur Lake	11	442		1,311	143	440	1,080	2,700	1,665	4,451
Swan Lake	16	1,072		3,222					1,072	3,222
Tay River	34	703		2,198					703	2,198
The Narrows **(DM)**	61	834		2,518			3,820	9,550	4,654	12,068
Thomspon Creek	55	2,575		7,715					2,575	7,715
Travers Reservoir	20	**ND**		**ND**			**ND**	**ND**	**ND**	**ND**
Twin Lakes **(DM)**	49	743		2,411			**ND**	**ND**	743	2,411

ND No Data available
DM Data Missing for one or more month(s)
C Construction

Note: If overflow unit nights are reported, they are also included in the recreation area total for occupied campsite nights.

Visitation Summary by Provincial Recreation Area - April 1, 2001 to October 31, 2001

Provincial Recreation Area - Campground, Group use area, or Day use area	Number of Campsites	Occupied Campsite Nights	Overflow Unit Nights	Campers	Group Unit Nights	Group Campers	Day Use Party Visits	Day Use Visitors	**Total Parties**	**Total Visitors**
Upper Shunda Creek	25	1,455		4,361					1,455	4,361
Waskahigan River	24	**ND**		**ND**					**ND**	**ND**
Waterton Reservoir	25	**ND**		**ND**			**ND**	**ND**	**ND**	**ND**
Watson Creek **(DM)**	38	306		979					306	979
Whitehorse Creek **(DM)**	26	640		2,048					640	2,048
Wildhay Group					**ND**	**ND**			**ND**	**ND**
Wildhorse (Kinky Lake) **(DM)**	33	788		2,285					788	2,285
Wolf Lake	65	**ND**		**ND**					**ND**	**ND**

ND No Data available **DM** Data Missing for one or more month(s)

Note: If overflow unit nights are reported, they are also included in the recreation area total for occupied campsite nights.

Summary of Historic Camping Use - 1992/1993 To 2001/2002
(Occupied Campsite Nights)

Provincial Park - Campground	1992/1993	1993/1994	1994/1995	1995/1996	1996/1997	1997/1998	1998/1999	1999/2000	2000/2001	2001/2002	% Change From Last Year
Aspen Beach											
- Lakeview	9,751	10,101	12,883	10,604	12,509	12,608	12,277	**ND**	10,629	12,373	16.4
- Brewer's Beach	12,618	14,227	14,151	14,160	15,443	15,826	15,065	**ND**	12,615	14,279	13.2
Total	**22,369**	**24,328**	**27,034**	**24,764**	**27,952**	**28,434**	**27,342**	**26,343**[1]	**26,329**[2]	**26,652**	1.2
Beauvais Lake	2,494	3,027	3,534	3,671	3,852	3,763	3,658	4,402	3,410	3,874	13.6
Big Knife	1,380 (59)	1,458	1,197	1,416 (51)	1,598	1,299	1,427	1,551 (63)	1,579	1,865 (91)	18.1
Blue Rock Wildland **(KC)**											
- Three Point Backcountry		130	124	93	0	0	**ND**	**ND**	**ND**	**ND**	**N/A**
Total		**130**	**124**	**93**	**0**	**0**	**ND**	**ND**	**ND**	**ND**	**N/A**
Bow Corridor **(KC, RA)**											
- Lac Des Arcs	1,083	1,302	1,343	1,444	1,306	1,204	1,384	1,350	900	651[5]	**N/A**
- Three Sisters	2,425	3,138	3,204	3,214	3,223	3,553	3,483	3,238	1,897	1,556[5]	**N/A**
- Bow River	1,190	1,671	1,797	1,825	1,873	1,912	2,245	1,578	1,657	1,221[5]	**N/A**
Total	**4,698**	**6,111**	**6,344**	**6,483**	**6,402**	**6,669**	**7,112**	**6,166**	**4,454**	**5,827**[4]	30.8
Bow Valley **(KC)**											
- Overflow camping			9	8		70					
- Willow Rock	3,995	4,767	3,913	4,538	4,577	4,599	5,426	4,287	3,359	2,321[5]	**N/A**
- Bow Valley	7,220	8,137	9,024	8,503	9,968	8,978	11,028	9,851	8,719	7,182[5]	**N/A**
- Jewel Bay Backcountry			161	0	171	669	**ND**	0	5[5]	30[5]	**N/A**
Total	**11,215**	**12,904**	**13,107**	**13,049**	**14,716**	**14,316**	**16,454**	**14,138**	**16,534**[3]	**16,517**[4]	-0.1
Bow Valley Wildland **(KC)**											
- Quaite Valley Backcountry	202	426	550	0	291	1,114	**ND**	**ND**	272	142[5]	**N/A**
Total	**202**	**426**	**550**	**0**	**291**	**1,114**	**ND**	**ND**	**272**	**142**	**N/A**
Calling Lake	905	832 (7)	1,035 (8)	706 (18)	**ND**	**ND**	**ND**	194	**ND**	**ND**	**N/A**
Carson-Pegasus	12,300 (71)	13,662 (122)	14,554	14,965 (199)	14,002	13,115 (35)	13,639	14,783 (68)	13,879 (80)	13,299	-4.2

[1] Reported camping estimated
[2] Park total includes an estimate for June camping
[3] Park total includes an estimate for August camping
[4] Park total includes an estimate for June/July camping
[5] Data Missing for one or more month(s)

RA Consolidation of recreation areas for reporting purposes
N/A Not Applicable
ND No Data available
(#) Overflow Unit Nights
KC Kananaskis Country

Note: If overflow unit nights are reported, they are also included in the park total for occupied campsite nights

Summary of Historic Camping Use - 1992/1993 To 2001/2002
(Occupied Campsite Nights)

Provincial Park - Campground	1992/1993	1993/1994	1994/1995	1995/1996	1996/1997	1997/1998	1998/1999	1999/2000	2000/2001	2001/2002	% Change From Last Year
Chain Lakes	1,675	2,140	2,831	2,825	3,664	3,321	3,301	2,733	3,246	2,758[2]	**N/A**
Cold Lake	1,863	2,574 (38)	2,357	2,432	2,014	2,293	2,946	3,225	2,602	3,207	23.3
Crimson Lake											
- Crimson Lake	8,211	7,838	8,939	8,644	8,988	9,215	9,808	8,849	8,816	9,888	12.2
- Twin Lakes	1,342	1,401	1,893	1,933	2,110	1,660	1,777	1,374	1,669	2,153	29.0
Total	**9,553**	**9,239**	**10,832**	**10,577**	**11,098**	**10,875**	**11,585**	**10,223**	**10,485**	**12,041**	14.8
Cross Lake	3,528	3,618 (14)	2,800 (28)	2,975	4,318	3,829	1,949	5,512	3,605	3,843[1]	6.6
Cypress Hills											
- Overflow camping	892	765	1,388	979	1,413	599	776	448	384	211	**N/A**
- Elkwater	7,245	7,427	7,800	7,772	7,153	7,612	7,495	7,706	7,164	7,173	0.1
- Beaver Creek	2,720	2,830	2,994	3,082	2,582	2,699	2,643	2,475	2,530	2,322	-8.2
- Ferguson Hill	2,196	1,917	2,625	2,860	3,388	2,700	2,930	2,436	2,221	1,964	-11.6
- Lodgepole	1,799	2,100	2,444	2,185	1,920	1,743	1,875	1,754	1,683	1,291	-23.3
- Firerock	4,726	4,406	4,793	5,622	5,461	5,424	5,826	4,587	4,266	4,791	12.3
- Reesor Lake	2,250	2,348	2,625	2,575	2,558	2,527	2,378	2,200	2,064	1,829	-11.4
- Reesor Lake Dock	330	362	336	167	189	321	251	119	151	157	4.0
- Spruce Coulee	233	241	343	471	471	434	404	354	366	303	-17.2
- Nicholl Spring	195	175	187	222	208	153	154	138	192	184	-4.2
- Battle Creek	199	136	253	253	214	326	369	241	237	230	-3.0
- Upper Graburn	16	1	0	0	0	0	0	25	0	0	**N/A**
Total	**22,801**	**22,708**	**25,788**	**26,188**	**25,557**	**24,538**	**25,101**	**22,483**	**21,258**	**20,455**	-3.8
Dillberry Lake	3,344	2,945	2,782	2,943	2,665	3,931	2,322	1,484	79[2]	1,396	**N/A**
Dinosaur	4,006 (492)	4,053	6,447	7,592 (36)	8,277	8,516	9,487	9,495	9,736	9,809	0.7
Don Getty Wildland **(KC)**											
- Big Elbow Backcountry	97	97	269	73	149	3	**ND**	**ND**	**ND**	**ND**	**N/A**
Total	**97**	**97**	**269**	**73**	**149**	**3**	**ND**	**ND**	**ND**	**ND**	**N/A**

KC Kananaskis Country
N/A Not Applicable
[1] Reported camping estimated
ND No Data available
(#) Overflow Unit Nights
[2] Data Missing for one or more month(s)

Note: If overflow unit nights are reported, they are also included in the park total for occupied campsite nights.

Summary of Historic Camping Use - 1992/1993 To 2001/2002
(Occupied Campsite Nights)

Provincial Park - Campground	1992/1993	1993/1994	1994/1995	1995/1996	1996/1997	1997/1998	1998/1999	1999/2000	2000/2001	2001/2002	% Change From Last Year
Dry Island Buffalo Jump											
- Tolman East	1,000	984	746	801	766	584	715	811	1,439	1,460	1.5
- Tolman West	360	358	236	202	273	106	162	386	562	614	9.3
Total	**1,360**	**1,342**	**982**	**1,003**	**1,039**	**690**	**877**	**1,197**	**2,001**	**2,074**	3.6
Dunvegan	966	1,691	2,030	2,744	2,654	2,371	2,298	3,173	3,006	3,381	12.5
Elbow River Valley **(KC, RA)**											
- Overflow camping	161	217	179	211	210	281	103				
- Gooseberry	3,795	3,868	4,180	3,963	4,136	4,636	4,170	**ND**	4,025	4,623	14.9
- McLean Creek	9,143	10,206	11,102	9,553	10,686	11,308	7,822	**ND**	9,196	10,316	12.2
- North Fork	721	871	935	878	914	712	672	**ND**	639	761	19.1
- Fisher Creek									179	151	-15.6
-Mesa Butte Equestrian	434	376	450	432	365	364	405	**ND**	**ND**	333	**N/A**
- Paddy's Flat	4,266	4,584	5,329	4,273	4,664	5,293	4,259	**ND**	4,695	4,783	1.9
- Beaver Flats	2,163	2,405	2,800	2,384	2,634	2,828	2,315	**ND**	2,433	2,718	11.7
- Little Elbow	4,888	5,090	5,628	5,618	5,242	5,806	4,357	**ND**	4,885	5,160	5.6
- Wildhorse Backcountry	14	28	51	1	4	0	**ND**	**ND**	**ND**	**ND**	**N/A**
Total	**25,585**	**27,645**	**30,654**	**27,313**	**28,885**	**31,228**	**24,103**	**27,655**[1]	**26,052**	**28,845**	10.7
Elbow-Sheep Wildland **(KC)**											
- Romulus Backcountry	60	483	118	296	0	**ND**	**ND**	**ND**	**ND**	**ND**	**N/A**
- Tombstone Backcountry	151	218	425	232	202	3	**ND**	**ND**	**ND**	**ND**	**N/A**
Total	**211**	**701**	**543**	**528**	**202**	**3**	**ND**	**ND**	**ND**	**ND**	**N/A**
Garner Lake	2,690	3,091	3,070	3,259	2,984	2,625	1,862	1,973	**ND**	890[2]	**N/A**
Gooseberry Lake	1,112	1,236 (9)	948	1,189	987	1,345	1,463	1,353	1,172	1,435	22.4
Gregoire Lake	5,436	5,156	5,798	5,417	6,380	6,316	6,566	9,212	7,798	9,423	20.8

KC Kananaskis Country
ND No Data available
[1] Reported camping estimated
(#) Overflow Unit Nights
RA Consolidation of recreation areas for reporting purposes
N/A Not Applicable
[2] Data Missing for one or more month(s)

Note: If overflow unit nights are reported, they are also included in the park total for occupied campsite nights

Summary of Historic Camping Use - 1992/1993 To 2001/2002
(Occupied Campsite Nights)

Provincial Park - Campground	1992/1993	1993/1994	1994/1995	1995/1996	1996/1997	1997/1998	1998/1999	1999/2000	2000/2001	2001/2002	% Change From Last Year
Highwood/Cataract **(KC, RA)**											
- Overflow camping	271	279	322	163	270	63					
- Strawberry Equestrian	860	1,615	1,075	1,420	305	329	240	**ND**	197[2]	305[2]	**N/A**
- Etherington Creek	1,244	1,321	1,697	1,951	1,571	1,498	1,112	**ND**	1,694	1,553	-8.3
- Etherington Creek Equestrian	140	167	187	39	115	132	97	**ND**	**ND**	127	**N/A**
- Cataract	1,314	1,490	1,618	648	1,631	1,421	1,106	**ND**	1,497	1,631	9.0
- Greenford	527	569	604	648	520	498	257	**ND**	501	404	-19.4
Total	**4,356**	**5,441**	**5,503**	**4,869**	**4,412**	**3,941**	**2,812**	**4,307[1]**	**3,889**	**4,020**	3.4
Hilliard's Bay	3,730 (60)	3,083 (9)	3,014	3,742	2,938	3,243	2,887	2,798	2,152	2,648	23.0
Jarvis Bay	12,098 (279)	13,660 (1,064)	13,126 (285)	12,979 (211)	12,943 (315)	12,370 (251)	12,020	12,718	12,643	14,037	11.0
Kinbrook Island	8,624	11,282 (153)	12,579	12,575	12,419	7,562	12,933	12,147	11,169	11,883 (117)	6.4
Lesser Slave Lake	4,221 (6)	5,001 (3)	5,516 (10)	5,697 (14)	3,959	3,473 (15)	4,722	5,359	3,309[2]	6,267 (4)	**N/A**
Little Bow	6,347	6,929	8,644	8,978	8,513	9,959	7,710	8,761	**ND**	**ND**	**N/A**
Little Fish Lake	129	103	105	151	88	107	72	126	331	304	-8.2
Long Lake	11,544	12,267	12,874	12,437	12,423	11,860	14,157	14,648	13,018	14,634	12.4
Miquelon Lake	13,121 (16)	13,867	14,732 (12)	15,138 (21)	15,537 (26)	15,759 (8)	16,591	15,529	13,684	15,131	10.6
Moonshine Lake	1,641	1,923	2,318	2,741	3,987	3,742	4,480	2,370	3,608	4,078[2]	**N/A**
Moose Lake	732	753	1,084	1,047	1,241	1,680	1,161	1,161	**ND**	**ND**	**N/A**
Notikewin	64	55	76	100	33	25	58	119	97	100	3.1
Park Lake	2,775	3,213	3,897	3,621	3,756	3,294	2,840	3,081	2,914	3,177[1]	9.0
Pembina River	4,524	4,421	5,463	5,282	5,763	6,357	6,200	6,319	2,062	5,340[1]	159.0

KC Kananaskis Country
ND No Data available
[1] Reported camping estimated
(#) Overflow Unit Nights
RA Consolidation of recreation areas for reporting purposes.
N/A Not Applicable
[2] Data Missing for one or more month(s)

Note: If overflow unit nights are reported, they are also included in the park total for occupied campsite nights.

Summary of Historic Camping Use - 1992/1993 To 2001/2002
(Occupied Campsite Nights)

Provincial Park - Campground	1992/1993	1993/1994	1994/1995	1995/1996	1996/1997	1997/1998	1998/1999	1999/2000	2000/2001	2001/2002	% Change From Last Year
Peter Lougheed Park **(KC)**											
- Overflow camping	443	806	183	223	229	112	415	93	508	61	**N/A**
- Canyon	2,649	2,053	2,287	2,606	2,710	2,605	2,626	2,200	2,380	1,243[2]	**N/A**
- William Watson	495	628	685	792	634	613	433	730	765	528[2]	**N/A**
- Elkwood	6,617	6,705	7,640	8,187	7,975	7,973	8,354	7,947	8,056	4,490[2]	**N/A**
- Boulton Creek	6,554	7,777	8,477	9,078	7,948	8,303	8,773	8,108	7,727	4,329[2]	**N/A**
- Lower Lake	3,558	4,113	5,337	5,625	5,641	5,594	6,114	5,291	5,386	3,968[2]	**N/A**
- Mount Sarrail	796	945	1,087	1,242	1,308	1,213	1,445	1,100	1,317	610[2]	**N/A**
- Interlakes	3,246	3,826	4,569	4,584	4,532	4,720	4,907	4,222	3,941	2,704[2]	**N/A**
- Elbow Lake Backcountry	528	386	588	329	773	703	334	399	548	511	-6.8
- Point Backcountry	930	641	1,253	1,058	632	700	531	681	910	833	-8.5
- Forks Backcountry	579	544	639	839	670	797	371	417	687	471	-31.4
- Three Island Lake Backcountry	352	434	445	427	317	465	357	349	364	392	7.7
- Turbine Canyon Backcountry	315	229	258	361	308	288	248	182	249	244	-2.0
- Aster Backcountry			57	14	44	66	139	110	172	233	35.5
Total	**27,062**	**29,087**	**33,505**	**35,365**	**33,721**	**34,152**	**35,047**	**31,829**	**33,010**	**31,190[1]**	-5.5
Pigeon Lake											
- Overflow camping	203	310	273	305	164	1,060					
- Pigeon Lake	4,640	5,225	5,443	4,964	5,642	5,720	8,500	8,981	8,316	9,197	10.6
- Zeiner	3,904	4,193	4,432	4,283	4,440	4,517	5,763	5,528	5,136	4,365	-15.0
Total	**8,747**	**9,728**	**10,148**	**9,552**	**10,246**	**11,297**	**14,263**	**14,509**	**13,452**	**13,562**	0.8
Police Outpost	2,241	1,680 (13)	2,266	2,907	2,952	3,040	2,618	2,477	1,765	1,572	-10.9
Queen Elizabeth	1,225	1,340	1,206	1,129 (8)	1,345	1,154	1,235	1,432 (5)	1,284	1,519	18.3
Red Lodge	4,226	4,739	5,210	5,716	5,916	6,150	6,438	5,887	6,627	7,161	8.1
Rochon Sands	1,811	2,254 (9)	1,942	1,596	2,002	2,107	2,361	2,654	2,502	2,599	3.9
Saskatoon Island	3,618	5,014	5,159	5,904	5,550	6,273	7,184	4,127	6,684	6,846	2.4

KC Kananaskis Country
N/A Not Applicable
[1] Park total includes an estimate for July camping
ND No Data
(#) Overflow Unit Nights
[2] Data Missing for one or more month(s)

Note: If overflow unit nights are reported, they are also included in the park total for occupied campsite nights

Summary of Historic Camping Use - 1992/1993 To 2001/2002
(Occupied Campsite Nights)

Provincial Park - Campground	1992/1993	1993/1994	1994/1995	1995/1996	1996/1997	1997/1998	1998/1999	1999/2000	2000/2001	2001/2002	% Change From Last Year
Sheep River Valley **(KC, RA)**											
- Overflow camping	6	52	27	71	6	32	6				
- Sandy Mcnabb	2,138	2,411	2,497	3,028	2,779	2,732	2,244	**ND**	3,386	2,704	-20.1
- Sandy Mcnabb Equestrian	1,094	784	969	778	794	962	655	**ND**	**ND**	1,025	**N/A**
- Blue Rock	2,167	2,396	2,741	3,111	2,841	2,738	2,247	**ND**	3,035	3,026	-0.3
- Blue Rock Equestrian	544	447	502	740	476	590	348	**ND**	**ND**	623	**N/A**
- Wolf Creek Backcountry	43	43	60	37	0	0	**ND**	**ND**	**ND**	**ND**	**N/A**
Total	**5,992**	**6,133**	**6,796**	**7,765**	**6,896**	**7,054**	**5,500**	**8,076**[1]	**6,421**	**7,378**	14.9
Sibbald **(KC, RA)**											
- Overflow camping			16			46	33				
- Sibbald Lake	2,899	3,608	3,976	4,938	4,847	4,059	4,341	4,235	2,978	1,964[4]	**N/A**
- Dawson Cr. Equestrian	41	66	61	77	88	92	74	93	81	60[4]	**N/A**
- Lusk Pass Backcountry					107	784	**ND**	**ND**	31	33[4]	**N/A**
Total	**2,940**	**3,674**	**4,053**	**5,015**	**5,042**	**4,981**	**4,448**	**4,328**	**3,090**	**3,947**[2]	27.7
Sir Winston Churchill	3,736	4,024 (7)	3,865 (6)	3,296	3,497	2,799	3,496	3,496	**ND**	**ND**	**N/A**
Spray Valley **(KC)**											
- Overflow camping	10	41	57	30	37	24				234	**N/A**
- Spray Lakes West	1,802	2,228	2,926	2,395	2,595	3,144	2,628	2,708	3,084	1,801[4]	**N/A**
- Eau Claire	2,200	2,575	3,209	3,308	3,060	2,994	3,073	2,720	2,763	1,681[4]	**N/A**
- Ribbon Falls Backcountry	326	223	492	0	272	1,018	**ND**	365	327	332	1.5
- Ribbon Lake Backcountry	362	173	462	0	342	1,072	**ND**	365	355	370	4.2
- Lillian Lake Backcountry	282	290	724	0	400	2,033	**ND**	460	552	556	0.7
Total	**4,982**	**5,530**	**7,870**	**5,733**	**6,706**	**10,285**	**2,628**	**3,898**	**7,081**	**7,000**[3]	-1.1
Sundance										150[4]	**N/A**
Thunder Lake	5,617 (40)	6,285 (149)	6,775 (212)	6,490 (179)	6,343 (36)	5,493 (69)	5,753	5,710 (24)	5,684	5,797[1]	2.0
Tillebrook	3,812	5,221	5,883 (84)	5,478 (65)	4,961 (40)	5,961 (104)	5,268	4,304	5,914	7,674	29.8
Vermilion	2,517	2,102	2,171	2,400	2,467	3,689	3,650	2,631	2,322	2,449	5.5

KC Kananaskis Country
N/A Not Applicable
[2] Park total includes an estimate for June/July camping
RA Consolidation of recreation areas for reporting purposes.
(#) Overflow Unit Nights
[3] Park total includes an estimate for July camping
ND No Data
[1] Reported camping estimated
[4] Data Missing for one or more month(s)

Note: If overflow unit nights are reported, they are also included in the park total for occupied campsite nights.

Summary of Historic Camping Use - 1992/1993 To 2001/2002
(Occupied Campsite Nights)

Provincial Park - Campground	1992/1993	1993/1994	1994/1995	1995/1996	1996/1997	1997/1998	1998/1999	1999/2000	2000/2001	2001/2002	% Change From Last Year
Wabamun Lake	9,633	9,587	9,195	7,407	7,850 (30)	7,456	10,253	9,375	8,343	7,621[2]	-8.7
Whitney Lakes											
- Ross Lake	1,473	1,716	1,566	1,742	2,139	3,177	2,153	1,434	2,544	2,883	13.3
- Whitney Lake	387	354	422	470	430	466	404	242	37[3]	322	**N/A**
Total	**1,860**	**2,070**	**1,988**	**2,212**	**2,569**	**3,643**	**2,557**	**1,676**	**2,581**	**3,205**	24.2
William A. Switzer											
- Overflow camping	5				20						
- Jarvis Lake	1,490	1,423	1,495	1,288	1,564	1,599	1,424	1,172	790	802[3]	**N/A**
- Cache	66	294	359	340	376	536	559	404	256	275[3]	**N/A**
- Graveyard/Halfway	487	368	471	481	391	410	437	321	257	288[3]	**N/A**
- Gregg Lake	2,760	2,583	3,504	3,244	3,664	3,843	3,685	4,419	3,520	3,952[3]	**N/A**
Total	**4,808**	**4,668**	**5,829**	**5,353**	**6,015**	**6,388**	**6,105**	**6,316**	**4,823**	**5,317**[3]	**N/A**
Williamson	2,206	1,962	1,674	1,566 (10)	1,509	1,609	1,736	1,381	881	953	8.2
Willow Creek	2,560	2,492	2,663	395	2,159	2,026	1,871	2,166 (15)	1,915	1,800	-6.0
Winagami Lake	1,520	1,767	1,561	1,915	1,833	1,708	2,043	1,855	1,621 (20)	2,224 (24)	37.2
Woolford	101	110	98	173	201	203	265	298	262	247[3]	**N/A**
Writing-On-Stone	5,689	5,511	6,290	6,187	5,913	6,004 (5)	5,324 (111)	6,117 (120)	6,265 (270)	5,593 (170)	-10.7
Wyndham-Carseland	8,970 (16)	7,098	8,546	7,893	9,157	8,587	8,256[1]	8,256[1]	**ND**	**ND**	**N/A**
Young's Point	1,542	2,698 (29)	2,882 (19)	2,770 (68)	2,763 (2)	3,223	2,637	2,697	1,640	2,054	25.2

ND No Data available
[1] Reported camping estimated
[3] Data Missing for one or more month(s)
N/A Not Applicable
[2] Park total includes an estimate for July/August camping
(#) Overflow Unit Nights

Note: If overflow unit nights are reported, they are also included in the park total for occupied campsite nights

Summary of Historic Camping Use - 1992/1993 To 2001/2002
(Occupied Campsite Nights)

Provincial Recreation Area - Campground	1992/1993	1993/1994	1994/1995	1995/1996	1996/1997	1997/1998	1998/1999	1999/2000	2000/2001	2001/2002	% Change From Last Year
Alymer						80	90	29	63	66	4.8
Beaverdam						183	332	145	147	328	123.1
Beaver Lake	2,651	2,182	2,689	3,188	2,536	2,530	2,625	2,625	3,732	**ND**	**N/A**
Big Berland						280	340	268	217	274	26.3
Blackstone						114	220	130	119	175	47.1
Bleriot Ferry	1,100	609	671	829	618	462	537	769	1,753	1,565	-10.7
Brazeau Reservoir											
- Overflow camping							209	353	374	513	37.2
- Reservoir							1,074	1,027	1,071	1,489	39.0
- West Canal							861	895	793	1,043	31.5
- East Canal							178	78	57	63	10.5
Total							**2,322**	**2,353**	**2,295**	**3,108**	35.4
Brazeau River						219	253	180	137	167	21.9
Brown Creek						274	587	258	226	282	24.8
Buck Lake	878	927	1,220	1,293	847	758	1,118	832	985	1,323	34.3
Buffalo Lake	621	910	732	831	1,145	975	1,335	1,210	1,044	1,001	-4.1
Calhoun Bay	1,634	1,996	1,683	2,397	1,314	951	1,351	1,276	1,423	1,603	12.6
Cartier Creek							69	148	161	73	-54.7
Castle River	209	354	479	20	6	252	220	274	198	443	123.7
Chambers Creek						1,251	1,697	1,268	1,080	1,222	13.1
Chinook										4,555	**N/A**
Coal Lake North	125	233	126	110	133	136	94	86	83	234	181.9
Coal Lake South	301	482	269	365	385	215	190	304	202	269	33.2
Coalspur										59[1]	**N/A**
Crane Lake East	1,085	984	1,133	1,160	1,120	1,245	1,128	1,128	**ND**	**ND**	**N/A**
Crane Lake West	959	1,161	1,217	1,250	1,340	1,290	1,252	1,252	**ND**	**ND**	**N/A**
Crescent Falls						1,383	1,773	1,344	1,462	1,661	13.6

ND No Data available
[1] Data Missing for one or more month(s)
N/A Not Applicable

Note: If overflow unit nights are reported, they are also included in the recreation area total for occupied campsite nights.

Summary of Historic Camping Use - 1992/1993 To 2001/2002
(Occupied Campsite Nights)

Provincial Recreation Area - Campground	1992/1993	1993/1994	1994/1995	1995/1996	1996/1997	1997/1998	1998/1999	1999/2000	2000/2001	2001/2002	% Change From Last Year
Dickson Dam - Dickson Point					663	732	**N/A**	590	658	863	31.2
Dickson Dam - North Dyke					507	546	**N/A**	415	503	1,059	110.5
Dickson Dam - South Dyke					567	615	**N/A**	384	464	685	47.6
Dry Haven						402	450	278	338	470	39.1
Dutch Creek						1,540	1,822	1,798	1,860	1,784	-4.1
Elk Creek							219	251	201	219	9.0
Elk River						122	141	89	336	356	6.0
English Bay	1,524	1,627	1,615	1,616	1,378	1,035	1,454	1,454	**ND**	**ND**	**N/A**
Engstrom Lake				267	351	106	33	169	**ND**	287	**N/A**
Evan-Thomas **(KC)**											
- Overflow camping			1		4						
- Mount Kidd RV	25,132	26,350	35,763	26,864	25,292	24,057	20,894	27,142	25,396	24,297	-4.3
- Sundance Lodge		1,015	1,319	1,742	1,926	**ND**	**ND**	**ND**	**ND**	**ND**	**N/A**
Total	**27,332**	**29,940**	**40,293**	**31,914**	**30,282**	**27,051**	**23,967**	**29,862**	**25,396**	**24,297**[1]	-4.3
Fairfax Lake							948	883	**ND**	303[2]	**N/A**
Fallen Timber	428	276	244	303	303	202	430	473	417	500	19.9
Fickle Lake										723[2]	**N/A**
Figure Eight Lake	217	700 (5)	895	988 (8)	1,020 (26)	1,110 (51)	943	756	847	1,007	18.9
Fish Lake						4,144	5,276	4,692	4,881	6,024	23.4
Fork Lake	1,438	1,141	1,419	1,327	1,303	1,574	1,353	1,353	942	**ND**	**N/A**
Franchere Bay	4,788	4,695	3,998	4,422	4,249	4,594	4,392	4,392	**ND**	**ND**	**N/A**
French Bay	448	416	500	436	643	**ND**	604	533	174	438	151.7
Ghost Reservoir	832	806	779	**ND**	**ND**	**ND**	**ND**	**ND**	**ND**	**ND**	**N/A**
Goldeye Lake						1,939	2,266	1,918	1,571	1,857	18.2

KC Kananaskis Country
N/A Not Applicable
[1] Park total includes an estimate for July/August camping
ND No Data available
(#) Overflow Unit Nights
[2] Data Missing for one or more month(s)

Note: If overflow unit nights are reported, they are also included in the recreation area total for occupied campsite nights

Summary of Historic Camping Use - 1992/1993 To 2001/2002
(Occupied Campsite Nights)

Provincial Recreation Area - Campground	1992/1993	1993/1994	1994/1995	1995/1996	1996/1997	1997/1998	1998/1999	1999/2000	2000/2001	2001/2002	% Change From Last Year
Gunn				629	565	509	823	215	503	**ND**	**N/A**
Hangingstone	532	1,150	1,235	1,043	898	257	123	882	**ND**	1,449	**N/A**
Hanmore Lake	654	1,035	1,246	811	926	888	1,333	529	199	**ND**	**N/A**
Harlech						631	715	468	467	579	24.0
Heart River Dam	144	66	67	83	69	127	50	66	6	2	-66.7
Holmes Crossing	105	189	157	123	164	156	249	**ND**	**ND**	79	**N/A**
Horburg						241	289	221	210	308	46.7
Hornbeck Creek	668	1,246	2,128	1,609	1,378	**ND**	**ND**	**ND**	568	**ND**	**N/A**
Indian Graves	568	646	668	538	476	450	425	531	**ND**	**ND**	**N/A**
Island Lake	646	624	473	500	719	917	1,121	113	639	535	-16.3
Jackfish Lake						346	518	342	259	293	13.1
James River Bridge	360	86	102	100	87	93	119	160	131	151	15.3
James Wilson							257	307	322	262	-18.6
Kehiwin	2,033	2,116	1,769	1,857	1,387	1,534	1,733	1,733	**ND**	241	**N/A**
Kootenay Plains						1,811	2,150	1,587	1,542	1,547	0.3
Lakeland											
- Overflow camping		10									
- Pinehurst Lake	3,769	3,831	3,666	3,526	3,219	2,893	3,427	1,948	2,760	3,359	21.7
- Touchwood Lake	2,669	3,532	3,733	4,200	3,730	2,946	2,452	857	1,924	2,071	7.6
- Seibert Lake	927	658	712	593	725	235	1,003	114	877	137[1]	**N/A**
- Ironwood Lake	713	548	452	518	352	309	436	162	181	171	-5.5
Total	**8,078**	**8,579**	**8,563**	**8,837**	**8,026**	**6,383**	**3,455**	**7,053**	**5,742**	**5,738**	-0.1
Lambert Creek										100[1]	**N/A**
Little Bow Reservoir	111	373	725	551	889	741	406	662	**ND**	**ND**	**N/A**
Little Sundance Creek										80[1]	**N/A**

ND No Data available
[1] Data Missing for one or more month(s)
N/A Not Applicable

Note: If overflow unit nights are reported, they are also included in the recreation area total for occupied campsite nights.

Summary of Historic Camping Use - 1992/1993 To 2001/2002
(Occupied Campsite Nights)

Provincial Recreation Area - Campground	1992/1993	1993/1994	1994/1995	1995/1996	1996/1997	1997/1998	1998/1999	1999/2000	2000/2001	2001/2002	% Change From Last Year
Livingstone Falls						905	1,056	916	921	1,005	9.1
Lovett River							241	209	**ND**	61[1]	**N/A**
Lundbreck Falls	3,452	3,492	3,889	4,414	4,506	4,418	4,257	4,797	4,051	4,063	0.3
Maqua Lake				221	198	86	182	196	**ND**	278	**N/A**
Maycroft	93	62	110	200	263	340	130	88	95	6[1]	**N/A**
McGregor Lake	356	2,285	1,713	2,031	2,101	2,210	1,796	1,970	**ND**	**ND**	**N/A**
McLeod River										161[1]	**N/A**
Medicine Lake				2,681	2,227	1,935	2,278	1,601	1,764	1,994	13.0
Minnie Lake	162	264	88	147	173	222	106	147	**ND**	117	**N/A**
Mitchell Lake							42	58	66	146	121.2
North Buck Lake	3,709	3,881	3,753	3,551	3,686	3,707	4,225	3,007	3,007	3,634	20.9
North Ram River						464	545	296	484	465	-3.9
Old Man River	1,788	2,310	1,649	1,297	2,140	2,019	1,906	1,909	2,038	2,082	2.2
Old Man River Dam											
- Cottonwood	701	2,624	3,258	381	1,692	1,990	2,188	2,183	2,130	1,819	-14.6
- Chinook RV		203	379	478	541	525	452	740	280	242	-13.6
- Island View		664	1,158	641	565	553	413	271	250	28	-88.8
- Windy Point						126	171	137	132	142	7.6
Total	**701**	**3,491**	**4,795**	**1,500**	**2,798**	**3,194**	**3,224**	**3,331**	**2,792**	**2,231**	-20.1
Oldman River North						303	357	317	418	338	-19.1
Payne	664	1,818	1,388	1,027	2,243	2,733	1,842	1,898	1,879	2,674	42.3
Pembina Forks							296	318	**ND**	135[1]	**N/A**
Peppers Lake							1,260	1,194	842	794	-5.7
Phyllis Lake							467	680	584	619	6.0
Pierre Grey's Lakes						2,836	3,274	2,712	2,163	2,353	8.8
Prairie Creek							1,489	1,701	1,704	1,773	4.0
Racehorse						917	1,086	1,224	1,155	1,149	-0.5

ND No Data available
[1] Data Missing for one or more month(s)
N/A Not Applicable

Note: If overflow unit nights are reported, they are also included in the recreation area total for occupied campsite nights

Summary of Historic Camping Use - 1992/1993 To 2001/2002
(Occupied Campsite Nights)

Provincial Recreation Area - Campground	1992/1993	1993/1994	1994/1995	1995/1996	1996/1997	1997/1998	1998/1999	1999/2000	2000/2001	2001/2002	% Change From Last Year
Ram Falls							1,789	1,318	989	1,337	35.2
Raven	168	164	144	172	162	126	110	142	84	121	44.0
Red Deer River							432	836	771	381	-50.6
Rock Lake						1,282	1,594	1,241	1,013	1,244[1]	**N/A**
Saunders						196	178	141	116	127	9.5
Seven Mile							422	379	329	389	18.2
Shunda Viewpoint						190	246	157	82	146	78.0
Simonette River						48	**ND**	48	**ND**	**ND**	**N/A**
Smoky River South						1,043	**ND**	605	628	**ND**	**N/A**
South Fork							174	105	**ND**	**ND**	**N/A**
St. Mary's	1,337	1,799	1,955	2,561	1,477	1,022	89	236	79[1]	808[1]	**N/A**
Strachan							976	698	749	929	24.0
Sulphur Gates							200	161	140	**ND**	**N/A**
Sulphur Lake								419	369	442	19.8
Swan Lake							760	748	847	1,072	26.6
Tay River	552	780	474	448	444	450	429	632	514	703	36.8
The Narrows	1,180	1,372	985	702	625	616	590	831	765	834	9.0
Thompson Creek						2,851	2,710	2,055	2,300	2,575	12.0
Travers Reservoir		265	624	485	524	498	557	538	**ND**	**ND**	**N/A**
Twin Lakes	518	543	551	591	623	550	572	1,028	744	743	-0.1
Upper Shunda Creek						833	935	773	688	1,455	111.5
Waskahigan River						378	**ND**	378	6	**ND**	**N/A**
Waterton Reservoir	24	37	103	903	99	88	95	22	337	**ND**	**N/A**

ND No Data available
[1] Data Missing for one or more month(s)
N/A Not Applicable

Note: If overflow unit nights are reported, they are also included in the recreation area total for occupied campsite nights.

Summary of Historic Camping Use - 1992/1993 To 2001/2002
(Occupied Campsite Nights)

Provincial Recreation Area - Campground	1992/1993	1993/1994	1994/1995	1995/1996	1996/1997	1997/1998	1998/1999	1999/2000	2000/2001	2001/2002	% Change From Last Year
Watson Creek										306[1]	N/A
Whitehorse Creek										640[1]	N/A
Wildhorse (Kinky Lake)						981	904	212	136	788[1]	N/A
Wolf Lake				2,217	1,930	1,458	1,868	1,868	ND	ND	N/A

ND No Data available
[1] Data Missing for one or more month(s)
N/A Not Applicable

Note: If overflow unit nights are reported, they are also included in the recreation area total for occupied campsite nights.

Summary of Historic Group Camping Use - 1992/1993 To 2001/2002
(Group Unit Nights)

Provincial Park - Group Use Area	1992/1993	1993/1994	1994/1995	1995/1996	1996/1997	1997/1998	1998/1999	1999/2000	2000/2001	2001/2002	% Change From Last Year
Aspen Beach											
- Aspen Beach: A	288	245	250	341	375	513	**ND**	**ND**	251[2]	377	**N/A**
- Aspen Beach: B	137	139	253	282	535	427	**ND**	**ND**	233[2]	272	**N/A**
- Aspen Beach: C				209	461	245	**ND**	**ND**	260[2]	240	**N/A**
- Aspen Beach: D								**ND**	120[2]	141	**N/A**
- Aspen Beach: E								**ND**	125[2]	209	**N/A**
- Aspen Beach: F								**ND**	175[2]	189	**N/A**
Total	**425**	**384**	**503**	**832**	**1,368**	**1,185**	**ND**	**774**[1]	**1,164**[2]	**1,428**	**N/A**
Beauvais Lake	385	553	420	441	35	473	590	**ND**	**ND**	202	**N/A**
Bow Valley **(KC)**											
- Canoe Meadows	244	332	327	282	122	**ND**	**ND**	82	451	316[2]	**N/A**
- Porcupine	301	414	391	55	277	**ND**	**ND**	68	406	291[2]	**N/A**
- Grouse	648	142	755	259	295	**ND**	**ND**	71	451	272[2]	**N/A**
- Old Church Camp: Owl		41	463	10,659	230	**ND**	**ND**	76	584	431[2]	**N/A**
Total	**1,193**	**929**	**1,936**	**11,255**	**924**	**ND**	**ND**	**297**	**1,892**	**1,310**	**N/A**
Carson-Pegasus	832	699	779	565	645	590	897	675	810	649	-19.9
Chain Lakes	677	436	516	461	1,111	545	508	482	373	456[2]	**N/A**
Cold Lake	220	171	202	140	194	107	186	56	**ND**	**ND**	**N/A**
Crimson Lake											
- Crimson Lake					392	229	310	294	242	290	19.8
- Twin Lakes					653	559	648	625	501	621	24.0
Total	**703**	**658**	**508**	**719**	**1,045**	**788**	**958**	**919**	**743**	**911**	22.6
Cross Lake	409	440	397	371	258	354	232	597	444	**ND**	**N/A**
Cypress Hills											
- Hwy. #41	338	459	352	322	188	163	109	129	180	170[2]	**N/A**
- Main	704	1,270	1,221	1,246	736	382	411	357	180	16[2]	**N/A**
- Willow Creek Equestrian	315	401	359	622	283	432	280	226	210	130[2]	**N/A**
- Old Girl Guide						400	650	241	440	216[2]	**N/A**
Total	**1,357**	**2,130**	**1,932**	**2,190**	**1,207**	**1,377**	**1,450**	**953**	**1,010**	**532**	**N/A**
Dillberry Lake	59	214	133	23	22	39	10	2	**ND**	**ND**	**N/A**

ND No Data available
KC Kananaskis Country
[2] Data Missing for one or more month(s)
N/A Not Applicable
[1] Reported group camping estimated

Summary of Historic Group Camping Use - 1992/1993 To 2001/2002
(Group Unit Nights)

Provincial Park - Group Use Area	1992/1993	1993/1994	1994/1995	1995/1996	1996/1997	1997/1998	1998/1999	1999/2000	2000/2001	2001/2002	% Change From Last Year
Dinosaur			259	373	699	492	429	467	607	567	-6.6
Elbow River Valley **(KC, RA)**											
- Mesa Butte Equestrian		487	281	170	272	126	144	**ND**	**ND**	**ND**	**N/A**
- Paddy's Flat	632	657	563	884	845	814	435	**ND**	**ND**	**ND**	**N/A**
- River Cove	950	888	877	566	502	992	634	**ND**	**ND**	**ND**	**N/A**
Total	**1,582**	**2,032**	**1,721**	**1,620**	**1,619**	**1,932**	**1,213**	**ND**	**ND**	**ND**	**N/A**
Gooseberry Lake	427	285	179	231	118	348	175	132	166	106	-36.1
Gregoire Lake	171	169	296	227	179	236	**ND**	289	**ND**	30[1]	**N/A**
Highwood/Cataract **(KC, RA)**											
- Etherington Creek	606	489	453	286	480	322	229	**ND**	**ND**	**ND**	**N/A**
- Highwood River	429	662	510	200	427	660	290	**ND**	**ND**	**ND**	**N/A**
Total	**1,035**	**1,151**	**963**	**486**	**907**	**982**	**519**	**ND**	**ND**	**ND**	**N/A**
Hilliard's Bay											
- Area: A	414	272	121	398	315	357	297	455	377	254	-32.6
- Area: B	94	79	75	48	125	76	137	179	64	169	164.1
- Area: C	184	108	181	153	174	142	124	132	215	325	51.2
Total	**692**	**459**	**377**	**599**	**614**	**575**	**558**	**766**	**656**	**748**	14.0
Kinbrook Island							8	**ND**	220	314	42.7
Lesser Slave Lake											
- Lily Creek	288	307	265	437	352	198	249	287	344	272	-20.9
- Marten River Youth Camp	233	347	307	408	301	176	576	512	273	317	16.1
- Golf Course Group Area	17	46	60	0	0	20	99	20	40	**ND**	**N/A**
Total	**538**	**700**	**632**	**845**	**653**	**394**	**924**	**819**	**657**	**589**	-10.4
Little Bow			180	133	418	475	322	**ND**	**ND**	**ND**	**N/A**
Long Lake											
- Long Lake: A	445	435	404	488	475	541	470	464	463	413	-10.8
- Long Lake: B			144	197	281	188	270	250	268	327	22.0
Total	**445**	**435**	**548**	**685**	**756**	**729**	**740**	**714**	**731**	**740**	1.2

ND No Data available
KC Kananaskis Country
[1] Data Missing for one or more month(s)
N/A Not Applicable
RA Consolidation of recreation areas for reporting purposes.

Summary of Historic Group Camping Use - 1992/1993 To 2001/2002
(Group Unit Nights)

Provincial Park - Group Use Area	1992/1993	1993/1994	1994/1995	1995/1996	1996/1997	1997/1998	1998/1999	1999/2000	2000/2001	2001/2002	% Change From Last Year
Miquelon Lake											
- Miquelon Lake: 1	395	484	540	579	668	534	448	331	302	472	56.3
- Miquelon Lake: 2	809	168	160	122	184	186	122	138	143	70	-51.0
- Miquelon Lake: 3	117	135	158	157	126	138	92	124	142	174	22.5
- Miquelon Lake: 4	0	156	204	135	196	226	196	196	85	169	98.8
- Miquelon Lake: 5	77	157	188	241	266	262	82	70	172	178	3.5
- Miquelon Lake: 6	87	788	651	817	731	1,632	863	640	520	633	21.7
- Miquelon Lake: 7		339	345	542	394	288	259	328	361	385	6.6
Total	**1,485**	**2,227**	**2,246**	**2,593**	**2565**	**3,266**	**2,062**	**1,827**	**1,725**	**2,081**	20.6
Moonshine Lake	312	405	224	201	180	284	62	**ND**	98[1]	199	**N/A**
Moose Lake	34	36	75	51	47	80	**ND**	**ND**	**ND**	**ND**	**N/A**
Park Lake											
- Park Lake: A	303	330	342	331	235	301	71	351	346	**ND**	**N/A**
- Park Lake: B	159	272	182	243	174	436	34	112	223	**ND**	**N/A**
Total	**462**	**602**	**524**	**574**	**409**	**737**	**105**	**463**	**569**	**ND**	**N/A**
Pembina River	325	381	399	492	515	389	351	363	128	234	82.8
Peter Lougheed Park **(KC)**											
- Lower Lake	866	1,047	826	341	355	1,069	1,187	1,188	1,061	579[1]	-45.4
- Pocaterra	609	859	550	779	976	618	620	731	516	364[1]	-29.5
Total	**1,475**	**1,906**	**1,376**	**1,120**	**1,331**	**1,687**	**1,807**	**1,919**	**1,577**	**943**	-40.2
Pigeon Lake											
- Pigeon Lake: A	232	310	313	462	273	271	471	395	387	**N/A**	**N/A**
- Pigeon Lake: B	275	455	272	211	476	238	324	332	247	**N/A**	**N/A**
- Pigeon Lake: C	289	315	346	311	288	386	403	425	354	**N/A**	**N/A**
- Pigeon Lake: D	373	413	306	315	255	358	218	218	341	**N/A**	**N/A**
Total	**1,169**	**1,493**	**1,237**	**1,299**	**1,292**	**1,253**	**1,416**	**1,370**	**1,329**	**1,219**[2]	-8.3
Queen Elizabeth					59	228	**ND**	188	269	202	-24.9

ND No Data available
KC Kananaskis Country
[2] Individual group area camping use reported in park total only.
N/A Not Applicable
[1] Data Missing for one or more month(s)

Summary of Historic Group Camping Use - 1992/1993 To 2001/2002
(Group Unit Nights)

Provincial Park - Group Use Area		1992/1993	1993/1994	1994/1995	1995/1996	1996/1997	1997/1998	1998/1999	1999/2000	2000/2001	2001/2002	% Change From Last Year
Rochon Sands		262	229	198	185	264	217	ND	189	343	213	-37.9
Saskatoon Island		374	379	451	340	534	654	472	456	345	424	22.9
Sheep River **(KC)**												
- Sandy McNabb: A		615	714	657	575	512	817	391	**ND**	**ND**	**ND**	**N/A**
- Sandy McNabb: B		502	674	687	568	450	675	423	**ND**	**ND**	**ND**	**N/A**
	Total	**1,117**	**1,388**	**1,344**	**1,143**	**962**	**1,492**	**814**	**ND**	**ND**	**ND**	**N/A**
Sibbald **(KC, RA)**												
- Pine Grove: A		1,098	1,062	750	709	552	0	ND	100	560	471[1]	**N/A**
- Pine Grove: B		707	869	711	769	537	0	ND	75	472	348[1]	**N/A**
- Stony Creek		40	251	77	193	134	0	69	39	176	98[1]	**N/A**
	Total	**1,845**	**2,182**	**1,538**	**1,671**	**1,223**	**0**	**69**	**214**	**1,208**	**917**	**N/A**
Thunder Lake												
- Island View					533	778	476	906	137	**ND**	**ND**	**N/A**
- Tenting Area 3					223	52	102	459	37	**ND**	**ND**	**N/A**
	Total	**801**	**693**	**887**	**756**	**830**	**578**	**1,365**	**174**	**ND**	**ND**	**N/A**
Vermilion												
- Vermilion: A		35	14	78	152	135	68	212	60	99	88	-11.1
- Vermilion: B		46	0	21	57	165	80	87	24	42	78	85.7
- Vermilion: C		87	52	38	60	114	72	111	62	42	91	116.7
- West		42	95	30	12	216	16	ND	30	**ND**	42	**N/A**
	Total	**210**	**161**	**167**	**281**	**680**	**259**	**410**	**176**	**183**	**299**	63.4
Wabamun Lake												
- Wabamun Lake: A		218	236	158	193	231	96	ND	330	105	450	328.6
- Wabamun Lake: B		297	589	417	232	390	315	ND	360	80	189	136.3
	Total	**515**	**825**	**575**	**425**	**666**	**416**	**ND**	**690**	**185**	**639**	245.4
Whitney Lakes												
- Ross Lake: G		113	154	116	181	170	122	6	123	27[1]	145[1]	**N/A**
- Ross Lake: H		50	18	38	24	39	28	ND	195	6[1]	95[1]	**N/A**
	Total	**163**	**172**	**154**	**205**	**209**	**150**	**6**	**318**	**33**	**240[1]**	**N/A**

ND No Data available
KC Kananaskis Country
[1] Data Missing for one or more month(s)
N/A Not Applicable
RA Consolidation of recreation areas for reporting purposes

Summary of Historic Group Camping Use - 1992/1993 To 2001/2002
(Group Unit Nights)

Provincial Park - Group Use Area	1992/1993	1993/1994	1994/1995	1995/1996	1996/1997	1997/1998	1998/1999	1999/2000	2000/2001	2001/2002	% Change From Last Year
William A. Switzer											
- Beaver Ranch	24	121	187	164	81	148	36	20	**ND**	10[1]	**N/A**
- Nordic Centre					219	0	0	**ND**	**ND**	10[1]	**N/A**
- Pine Bay	636	742	507	665	552	691	214	41	**ND**	19[1]	**N/A**
Total	**660**	**863**	**694**	**829**	**852**	**839**	**250**	**61**	**ND**	**39[1]**	**N/A**
Winagami Lake	221	207	532	251	293	281	274	158	32	142	343.8
Woolford	75	3	42	61	22	64	30	72	**ND**	**95[1]**	**N/A**
Writing-On-Stone	332	456	584	520	521	483	416	426	373	380	1.9
Wyndham-Carseland											
- Carseland: A	277	358	305	327	356	310	36	**ND**	**ND**	**ND**	**N/A**
- Carseland: B	212	283	285	405	264	265	36	**ND**	**ND**	**ND**	**N/A**
- Carseland: C	393	495	501	549	508	524	27	**ND**	**ND**	**ND**	**N/A**
Total	**882**	**1,136**	**1,091**	**1,281**	**1,128**	**1,099**	**99**	**ND**	**ND**	**ND**	**N/A**
Young's Point	309	269	451	406	311	355	420	644	487	281	-42.3

ND No Data available
[1] Data Missing for one or more month(s)

N/A Not Applicable

Summary of Historic Group Camping Use - 1992/1993 To 2001/2002
(Group Unit Nights)

Provincial Recreation Area - Group Use Area	1992/1993	1993/1994	1994/1995	1995/1996	1996/1997	1997/1998	1998/1999	1999/2000	2000/2001	2001/2002	% Change From Last Year
Beaver Lake									**ND**	**ND**	**N/A**
Brazeau Reservoir									**ND**	**ND**	**N/A**
Chambers Creek						398	406	449	458	376	-17.9
Deer Creek									126	85	-32.5
Dickson Dam - South Dyke - South Boat Launch									293	303[1]	**N/A**
Total									**293**	**303[1]**	**N/A**
Kootenay Plains							1,622	1,765	2,238	1,687	-24.6
Old Man River Dam			184	0	384	421	771	584	16	62	287.5
Old Man River North						23	17	**ND**	**ND**	**ND**	**N/A**
Prairie Creek Group							251	333	332	430	29.5
Ram Falls									24	50	108.3
Snow Creek						268	353	318	350	583	66.6
South Fork										40	**N/A**
St. Mary's		47	169	147	71	34	**N/A**	**C**	**ND**	**ND**	**N/A**
Sulphur Lake									33	143	333.3
Wildhay Group							15	**DI**	**ND**	**ND**	**N/A**

ND No Data available
DI Data Incomplete
[1] Data Missing for one or more month(s)
N/A Not Applicable
C Construction

Summary of Historic Day Use - 1992/1993 To 2001/2002
(Day Use Party Visits)

Provincial Park - Day Use Area	1992/1993	1993/1994	1994/1995	1995/1996	1996/1997	1997/1998	1998/1999	1999/2000	2000/2001	2001/2002	% Change From Last Year
Aspen Beach											
- Lakeview											
- Brewer's Beach	3,425	10,225	2,250	4,025	3,125	3,250					
- Ebeling Beach	29,600	57,975	69,025	53,975	65,350	68,375	62,575	48,675	58,260	56,484[2]	-3.0
Total	**32,425**	**68,200**	**71,300**	**58,025**	**68,425**	**71,575**	**62,575**	**48,675**	**58,260**	**67,722[3]**	16.2
Beauvais Lake	8,225	12,200	12,000	13,525	12,800	6,450	5,300	5,250	**ND**	**ND**	**N/A**
Big Hill Springs	11,900	11,100	6,150	**ND**	**ND**	**ND**	**ND**	**ND**	**ND**	**ND**	**N/A**
Big Knife	3,025	4,050	50	3,450	3,150	2,900	3,400	2,800	**ND**	3,670	**N/A**
Calling Lake	4,225	2,925	3,075	3,250	**ND**	**ND**	**ND**	**ND**	**ND**	**ND**	**N/A**
Carson-Pegasus	13,225	15,500	15,675	13,950	13,125	11,975	11,900	17,050	14,713	8,688[2]	**N/A**
Chain Lakes	6,550	9,575	10,075	9,150	6,600	7,450	9,200	8,495	**ND**	**ND**	**N/A**
Cold Lake	10,050	10,375	15,650	13,825	14,025	14,925	15,775	14,840	**ND**	**ND**	**N/A**
Crimson Lake											
- Crimson Lake	9,175	8,300	9,525	11,075	9,750	**ND**	**ND**	**ND**	**ND**	**ND**	**N/A**
- Twin Lakes	6,150	6,125	2,025	6,225	7,975	**ND**	**ND**	**ND**	**ND**	**ND**	**N/A**
Total	**15,325**	**14,425**	**11,575**	**17,450**	**17,725**	**ND**	**ND**	**15,583[1]**	**ND**	**ND**	**N/A**
Cross Lake	5,475	5,100	4,550	4,700	5,275	7,550	6,875	6,375	6,798	**ND**	**N/A**
Cypress Hills											
- Elkwater Townsite	48,325	49,875	54,800	48,475	49,700	48,725	52,550	59,950	61,671	23,331[2]	**N/A**
- Reesor Lake/Spruce Coulee	8,875	8,750	9,550	9,200	9,325	9,500	8,975	250	**ND**	1,091[2]	**N/A**
Total	**56,725**	**58,175**	**63,875**	**57,350**	**58,675**	**57,650**	**61,125**	**60,050**	**57,932**	**54,573[4]**	-5.8
Dillberry Lake	6,250	6,050	6,425	5,725	4,300	4,775	4,125	5,070	**ND**	**ND**	**N/A**
Dinosaur	11,650	13,475	13,500	14,700	12,550	13,550	14,600	15,475	13,404	13,438	0.3
Dry Island Buffalo Jump											
- Dry Island Buffalo Jump	3,385	3,275	3,075	3,625	3,450	3,650	3,975	4,500	**ND**	**ND**	**N/A**
- Tolman Bridge East	4,600	4,225	5,525	5,425	5,175	5,350	4,600	4,700	**ND**	**ND**	**N/A**
- Tolman Bridge West	300	1,150	1,550	4,375	2,275	2,125	2,775	**ND**	**ND**	**ND**	**N/A**
Total	**7,810**	**8,200**	**8,650**	**12,575**	**10,150**	**10,375**	**10,525**	**9,150**	**ND**	**ND**	**N/A**

ND No Data available **N/A** Not Applicable [1] Reported day use estimated [2] Data Missing for one or more month(s)
[3] Park total includes an estimate for May/September day use [4] Park total includes an estimate for August to September day use

Summary of Historic Day Use - 1992/1993 To 2001/2002
(Day Use Party Visits)

Provincial Park - Day Use Area	1992/1993	1993/1994	1994/1995	1995/1996	1996/1997	1997/1998	1998/1999	1999/2000	2000/2001	2001/2002	% Change From Last Year
Dunvegan	**ND**	5,650	4,675	4,475	2,925	3,675	4,175	2,625	3,817	2,832[1]	**N/A**
Fish Creek											
- Ranch Area	78,425	82,625	142,525	75,000	82,275	102,950	124,000	224,475	72,840[1]	193,459	**N/A**
- Votier's Flats	65,675	77,075	60,875	59,075	58,700	65,175	65,100	79,800	152,396[1]	70,566	**N/A**
- Mallard Point	31,700	36,144	36,650	33,075	37,100	38,025	47,850	45,250	62,301[1]	11,512	**N/A**
- Glennfield	96,325	120,350	110,450	109,845	110,025	136,325	150,050	162,450	203,904[1]	200,726	**N/A**
- Shaw's Meadow	57,850	74,623	70,075	69,525	72,050	75,900	93,325	**AR**	**AR**	**AR**	**N/A**
- Bankside/Burnsmead	34,800	37,200	42,925	39,200	48,900	34,525	35,825	27,025	11,816[1]	44,884	**N/A**
- Sikome Lake/Hulls Wood	195,575	194,775	157,475	168,825	211,975	176,300	183,000	172,400	70,946[1]	287,125[1]	**N/A**
- Shannon Terrace	49,030	58,300	67,600	63,500	68,600	70,425	67,852	16,600	60,675[1]	65,609	**N/A**
- Bebo Grove	88,175	103,075	123,650	116,000	112,125	120,525	130,250	127,375	156,091[1]	138,599	**N/A**
Total	**695,310**	**776,650**	**808,975**	**729,680**	**806,350**	**820,075**	**890,475**	**909,950**	**769,261[1]**	**1,042,451**	**N/A**
Garner Lake	8,050	8,100	9,550	9,175	9,850	5,700	5,725	8,000	**ND**	**ND**	**N/A**
Gooseberry Lake	5,925	3,550	2,525	3,300	1,975	3,050	3,325	2,250	1,575	**ND**	**N/A**
Gregoire Lake											
- Anzac	7,200	5,775	6,375	6,100	7,875	7,975	7,525	1,350	**ND**	**ND**	**N/A**
- Gregoire Lake	28,150	24,375	23,425	20,150	23,400	24,025	23,475	23,500	24,088	23,523	-2.3
Total	**35,350**	**30,275**	**29,775**	**26,325**	**31,150**	**32,000**	**30,925**	**24,750**	**24,088**	**24,185**	0.4
Hilliard's Bay	14,625	13,835	12,300	**ND**	**ND**	2,925	4,075	2,550	5,476	5,432	-0.8
Kinbrook Island	23,200	27,550	32,975	30,775	20,725	29,475	25,500	27,890	**ND**	**ND**	**N/A**
Lesser Slave Lake											
- Marten River	2,000	2,075	2,575	2,450	2,275	2,025	1,875	425	**ND**	**ND**	**N/A**
- Marten Mountain	2,525	1,700	575	2,500	1,825	2,500	2,825	675	**ND**	**ND**	**N/A**
- North Shore[2]	17,375	19,925	16,125	16,900	13,850	8,000	16,375	4,125	**ND**	**ND**	**N/A**
Total	**19,425**	**20,625**	**17,675**	**18,575**	**15,000**	**10,500**	**17,125**	**4,200**	**ND**	**ND**	**N/A**
Little Bow	10,200	11,200	13,400	11,700	9,925	9,925	11,230	11,230	**ND**	**ND**	**N/A**
Little Fish Lake	0	0	950	875	975	700	425	785	**ND**	**ND**	**N/A**
Long Lake	8,850	8,325	9,500	9,125	9,275	8,275	10,050	6,965	9,515	10,323	8.5

ND No Data available
AR Area Reclaimed
[2] Includes Beach Road North/South and Devonshire Beach

N/A Not Applicable
[1] Data Missing for one or more month(s)

Summary of Historic Day Use - 1992/1993 To 2001/2002
(Day Use Party Visits)

Provincial Park - Day Use Area	1992/1993	1993/1994	1994/1995	1995/1996	1996/1997	1997/1998	1998/1999	1999/2000	2000/2001	2001/2002	% Change From Last Year
Midland											
- Mine Site 1 2 3	4,800	5,375	4,650	5,575	5,350	4,800	7,375	**ND**	**ND**	**ND**	**N/A**
- McMullen Island	7,400	8,100	9,079	7,350	8,575	8,450	11,825	**ND**	**ND**	**ND**	**N/A**
- Tyrell Museum	114,900	138,625	130,075	110,400	133,150	158,450	117,700	**ND**	**ND**	**ND**	**N/A**
Total	**119,300**	**143,325**	**134,875**	**115,500**	**138,325**	**163,125**	**126,275**	**135,620[1]**	**139,915[1]**	**139,915[1]**	**N/A**
Miquelon Lake	15,600	20,875	27,900	25,675	26,700	27,625	30,350	27,000	29,854	26,115	-12.5
Moonshine Lake	6,550	6,450	6,730	9,200	11,750	10,100	9,775	8,975	6,618[2]	12,795	**N/A**
Moose Lake	2,575	2,600	2,875	2,900	3,100	1,600	2,615	2,615	**ND**	**ND**	**N/A**
Notikewin	875	850	800	1,450	600	1,000	940	940	**ND**	**ND**	**N/A**
O'Brien	11,975	11,325	12,750	11,275	6,800	5,225	9,475	9,475	**ND**	**ND**	**N/A**
Park Lake											
- Park Lake: Boat Launch	3,825	3,660	5,925	6,375	7,425	7,100	4,400	3,000	4,810	**ND**	**N/A**
- Park Lake: Main Area	29,800	28,025	37,900	31,750	33,675	32,650	24,425	18,725	24,827	**ND**	**N/A**
Total	**33,550**	**31,800**	**43,775**	**38,125**	**41,175**	**39,900**	**28,775**	**21,725**	**29,736**	**ND**	**N/A**
Pembina River	16,400	13,600	14,550	15,400	16,475	17,275	18,225	15,075	**ND**	**ND**	**N/A**
Pigeon Lake											
- Pigeon Lake	9,075	8,725	8,475	8,225	7,650	5,825	**ND**	**ND**	**ND**	8,763	**N/A**
- Zeiner	4,700	4,725	4,000	3,325	4,375	4,300	**ND**	**ND**	**ND**	4,880[2]	**N/A**
Total	**13,175**	**13,450**	**12,525**	**11,525**	**12,000**	**10,100**	**11,920[1]**	**11,920[1]**	**ND**	**15,009[2]**	**N/A**
Police Outpost	6,300	4,900	6,300	8,875	8,875	7,925	5,550	8,950	9,867	**ND**	**N/A**
Queen Elizabeth **(94)**	4,825	4,650	4,750	8,675	8,825	8,700	7,075	8,400	8,960	9,553	6.6
Red Lodge	11,325	11,325	**ND**	**ND**	**ND**	6,300	6,725	6,513	4,375	**ND**	**N/A**
Rochon Sands	5,925	5,975	6,700	4,800	9,200	8,975	6,275	5,950	6,050	6,890	13.9
Saskatoon Island	27,400	25,025	25,875	29,425	29,450	28,975	29,075	1,794	**ND**	**ND**	**N/A**
Sir Winston Churchill	30,575	21,775	12,300	10,225	11,425	12,800	13,705	13,705	**ND**	**ND**	**N/A**
Strathcona Science	109,250	87,025	14,400	**ND**	6,175	**ND**	**ND**	**ND**	**ND**	**ND**	**N/A**
Sylvan Lake	71,700	79,950	47,457	6,275	20,575	28,400	75,545	75,545	82,158[1]	82,158[1]	**N/A**

94 Day Use Calibration Program recalculated in 1995/96: Changes are not reflected for previous fiscal years.
ND No Data available
N/A Not Applicable
[1] Reported day use estimated
[2] Data Missing for one or more month(s)

Summary of Historic Day Use - 1992/1993 To 2001/2002
(Day Use Party Visits)

Provincial Park - Day Use Area	1992/1993	1993/1994	1994/1995	1995/1996	1996/1997	1997/1998	1998/1999	1999/2000	2000/2001	2001/2002	% Change From Last Year
Thunder Lake											
- Thunder Lake-Boat Launch	13,575	7,475	10,925	13,950	8,450	6,825	7,425	5,375	6,933	**ND**	**N/A**
- Thunder Lake-Main Area	13,775	11,500	18,625	11,725	11,200	10,200	10,950	6,450	7,215	**ND**	**N/A**
Total	**27,275**	**18,950**	**29,500**	**25,500**	**19,575**	**17,000**	**18,275**	**11,775**	**14,215**	**ND**	**N/A**
Tillebrook	5,425	8,600	12,650	8,250	8,250	8,050	6,525	8,745	**ND**	**ND**	**N/A**
Vermilion	17,975	15,800	7,212	9,650	8,400	10,725	14,275	14,200	15,638	15,389	-1.6
Wabamun Lake	34,125	29,825	67,500	24,750	27,875	22,575	26,150	18,675	24,435	20,064	-17.9
Whitney Lakes											
- Ross Lake	2,300	2,175	2,000	2,225	2,225	3,100	1,975	2,675	**ND**	**ND**	**N/A**
- Whitney Lake	575	525	225	ND	100	175	175	125	**ND**	**ND**	**N/A**
- Ernie's Point	1,825	1,445	1,150	1,475	1,150	2,075	1,475	825	**ND**	860	**N/A**
Total	**4,675**	**4,100**	**3,350**	**3,950**	**3,525**	**5,350**	**3,750**	**3,600**	**ND**	**768**	**N/A**
William A. Switzer											
- Jarvis Lake	2,175	4,075	6,550	6,250	6,125	7,850	7,175	1,600	3,002	2,966	-1.2
- Gregg Lake	1,400	1,325	925	1,475	1,400	1,750	1,900	200	1,596	122[1]	**N/A**
- Cache/Graveyard	3,050	2,475	1,450	1,450	1,425	1,600	1,525	325	557	2,513	351.2
- Kelley's Bathtub	1,100	925	625	1,100	575	1,100	**ND**	**ND**	**ND**	**ND**	**N/A**
Total	**7,100**	**8,050**	**9,100**	**9,850**	**9,000**	**11,650**	**9,530**	**2,025**	**5,095**	**5,426[1]**	**N/A**
Williamson	6,550	10,150	3,225	6,675	4,525	6,275	4,700	4,650	**ND**	**ND**	**N/A**
Willow Creek	2,775	2,600	4,425	2,775	5,075	7,650	4,075	4,800	**ND**	**ND**	**N/A**
Winagami Lake	6,050	7,525	7,775	9,300	7,275	4,925	6,700	6,075	4,253	5,516	29.7
Woolford	600	1,300	975	2,100	1,800	1,400	1,375	925	729	**ND**	**N/A**
Writing-On-Stone	7,100	8,700	9,100	10,125	10,225	8,525	8,875	10,375	11,971	7,487[1]	**N/A**

ND No Data available
[1] Data Missing for one or more month(s)

N/A Not Applicable

Summary of Historic Day Use - 1992/1993 To 2001/2002
(Day Use Party Visits)

Provincial Park - Day Use Area	1992/1993	1993/1994	1994/1995	1995/1996	1996/1997	1997/1998	1998/1999	1999/2000	2000/2001	2001/2002	% Change From Last Year
Wyndham-Carseland											
- Wyndham-Main	9,150	11,775	10,800	9,175	9,825	9,550	**ND**	**ND**	**ND**	**ND**	**N/A**
- Wyndham-Johnson Island	3,800	4,525	2,650	4,200	4,750	4,525	**ND**	**ND**	**ND**	**ND**	**N/A**
- Wyndham-Weir	3,050	5,025	1,200	2,825	2,675	3,975	**ND**	**ND**	**ND**	**ND**	**N/A**
Total	**15,900**	**21,325**	**15,200**	**16,150**	**17,125**	**18,000**	**17,560**[1]	**17,560**[1]	**ND**	**ND**	**N/A**
Young's Point	3,550	3,225	3,450	3,250	4,025	4,725	2,450	3,300	2,388	2,181	-8.7

ND No Data available
[1] Reported day use estimated

N/A Not Applicable

Summary of Historic Day Use - 1992/1993 To 2001/2002
(Day Use Party Visits)

Provincial Recreation Area - Day Use Area	1992/1993	1993/1994	1994/1995	1995/1996	1996/1997	1997/1998	1998/1999	1999/2000	2000/2001	2001/2002	% Change From Last Year
Beaver Lake	11,475	10,675	13,000	12,525	9,350	8,325	10,775	10,775	ND	ND	N/A
Bleriot Ferry	575	5,075	5,125	6,425	7,200	6,725	7,550	6,605	ND	ND	N/A
Buck Lake									ND	ND	N/A
Buffalo Lake	475	2,225	1,675	2,550	3,200	2,725	3,625	3,325	ND	4,410	N/A
Calhoun Bay	2,475	2,250	1,900	1,900	ND	2,575	2,220	2,220	ND	ND	N/A
Cooking Lake-Blackfoot											
- Central	2,550	2,625	2,825	1,375	1,700	2,550	2,025	325	ND	2,504[1]	N/A
- Waskahegan	18,675	18,850	24,775	14,000	12,150	7,475	10,200	7,225	ND	1,773[1]	N/A
- Islet Lake	2,875	1,775	2,925	2,300	2,775	2,375	3,125	2,625	ND	796[1]	N/A
- Blackfoot Lake	2,075	1,850	1,550	1,400	2,425	1,475	1,875	1,675	ND	202[1]	N/A
Total	**21,525**	**24,925**	**31,625**	**18,200**	**17,800**	**13,550**	**15,975**	**11,675**	ND	**5,572[1]**	N/A
Crane Lake East	6,475	5,515	6,075	6,225	6,800	9,325	6,788	6,788	ND	ND	N/A
Crane Lake West	7,150	7,225	7,550	7,925	7,975	8,950	7,925	7,925	ND	ND	N/A
English Bay	3,275	3,625	3,650	3,775	3,175	2,500	3,345	3,345	ND	ND	N/A
Figure Eight Lake	2,350	8,250	12,075	13,050	19,350	12,850	8,900	6,725	9,055	8,482	-6.3
Fork Lake	3,050	2,900	2,500	2,750	2,750	4,900	3,160	3,160	ND	ND	N/A
Franchere Bay	9,425	9,225	8,425	7,525	7,125	6,775	7,815	7,815	ND	ND	N/A
French Bay	5,075	5,125	4,700	4,200	4,425	ND	ND	4,442	ND	ND	N/A
Ghost Reservoir											
- North Entrance									23,125	ND	N/A
- South Entrance									16,625	ND	N/A
Total									**32,150**	ND	N/A
Gunn	4,500	8,675	6,500	9,275	8,200	4,850	7,500	9,530	ND	ND	N/A
Hangingstone			7,225	4,500	4,575	4,175	5,119	4,925	3,854	ND	N/A
Hanmore Lake		75	3,650	3,550	2,800	1,325	2,025	2,670	ND	ND	N/A
Hornbeck Creek								7,500	ND	ND	N/A
Indian Graves		900	1,375	2,200	2,850	ND	3,900	3,900	ND	ND	N/A
Island Lake		2,650	7,750	ND	ND	ND	ND	ND	ND	ND	N/A

ND No Data available
[1] Data Missing for one or more month(s)

N/A Not Applicable

Summary of Historic Day Use - 1992/1993 To 2001/2002
(Day Use Party Visits)

Provincial Recreation Area - Day Use Area	1992/1993	1993/1994	1994/1995	1995/1996	1996/1997	1997/1998	1998/1999	1999/2000	2000/2001	2001/2002	% Change From Last Year
Kehiwin	9,450	10,875	7,325	10,075	9,175	7,975	9,085	9,085	**ND**	**ND**	**N/A**
Lundbreck Falls	1,050	9,425	25,975	24,525	23,725	21,900	20,750	19,850	**ND**	**ND**	**N/A**
McGregor Lake	1,650	13,650	**ND**	6,275	7,725	**ND**	**ND**	**ND**	**ND**	**ND**	**N/A**
Minnie Lake			1,575	3,675	3,025	1,700	2,494	2,494	**ND**	**ND**	**N/A**
North Buck Lake	23,050	15,875	18,450	14,500	17,325	12,875	17,550	9,400	**ND**	**ND**	**N/A**
Payne	1,825	5,275	8,350	6,475	6,300	6,475	6,575	3,725	4,103	**ND**	**N/A**
St. Mary's		5,100	8,750	9,750	7,450	6,550	**ND**	8,125	1,989	**ND**	**N/A**
Sulphur Lake										1,080	**N/A**
The Narrows	2,625	2,200	2,075	8,600	4,125	2,900	2,325	3,200	700[1]	3,820	**N/A**
Travers Reservoir			2,450	**ND**	**ND**	**ND**	**ND**	**ND**	**ND**	**ND**	**N/A**
Twin Lakes	2,550	1,550	1,200	1,650	2,220	2,350	1,794	3,825	1,875	**ND**	**N/A**
Waterton Reservoir		1,025	5,950	4,050	5,325	**ND**	**ND**	5,108	**ND**	**ND**	**N/A**

ND No Data
[1] Data Missing for one or more month(s)

N/A Not Applicable

Summary of Historic Day Use - 1992/1993 To 2001/2002
(Day Use Party Visits)

Kananaskis Country	1992/1993	1993/1994	1994/1995	1995/1996	1996/1997	1997/1998	1998/1999	1999/2000	2000/2001	2001/2002	% Change From Last Year
Bow Corridor **(RA)**									73,050	28,450[2]	**N/A**
Bow Valley **(PP)**									155,508	108,681[2]	**N/A**
Canmore Nordic Centre **(PP)**	42,950	57,050	63,125	64,075	64,850	74,625	87,275	83,375	67,915	66,827	-1.6
Elbow River Valley **(RA)**	174,875	194,925	185,700	188,725	215,375	107,325	251,475	**ND**	202,133[1]	202,133[1]	**N/A**
Elbow Sheep Wildland **(PP)**									2,225	1,660	-25.4
Evan-Thomas **(PRA)**									183,090	121,176	-33.8
Highwood/Cataract **(RA)**	27,950	31,825	21,000	18,600	**ND**	**ND**	**ND**	**ND**	17,408[1]	17,408[1]	**N/A**
Peter Lougheed **(PP)**	96,975	101,275	96,100	100,700	107,850	91,700	82,250	**ND**	123,420	78,761[2]	**N/A**
Sheep River **(PP)**	12,650	15,475	19,900	17,875	19,650	26,375	32,600	**ND**	21,273[1]	21,273[1]	**N/A**
Sibbald **(RA)**	27,975	60,625	29,425	26,750	41,675	**ND**	**ND**	**ND**	25,415	17,199	-32.3
Spray Valley **(PP)**									166,430	130,798[2]	**N/A**

RA Consolidation of recreation areas for reporting purposes.
N/A Not Applicable
PRA Provincial Recreation Area
[2] Day Use Incomplete
ND Not Reported
PP Provincial Park
[1] Reported day use estimated

Note: Comparison does not include day use party visits prior to the completion of the year 2000 traffic survey for Bow Corridor, Bow Valley, Elbow Sheep Wildland, Evan-Thomas PRA and Spray Valley due to changes made to both the traffic survey methodology and geographic boundaries.

Appendix

Map 1: Southern Alberta
Map 2: Northern Alberta
Summer Facilities Chart

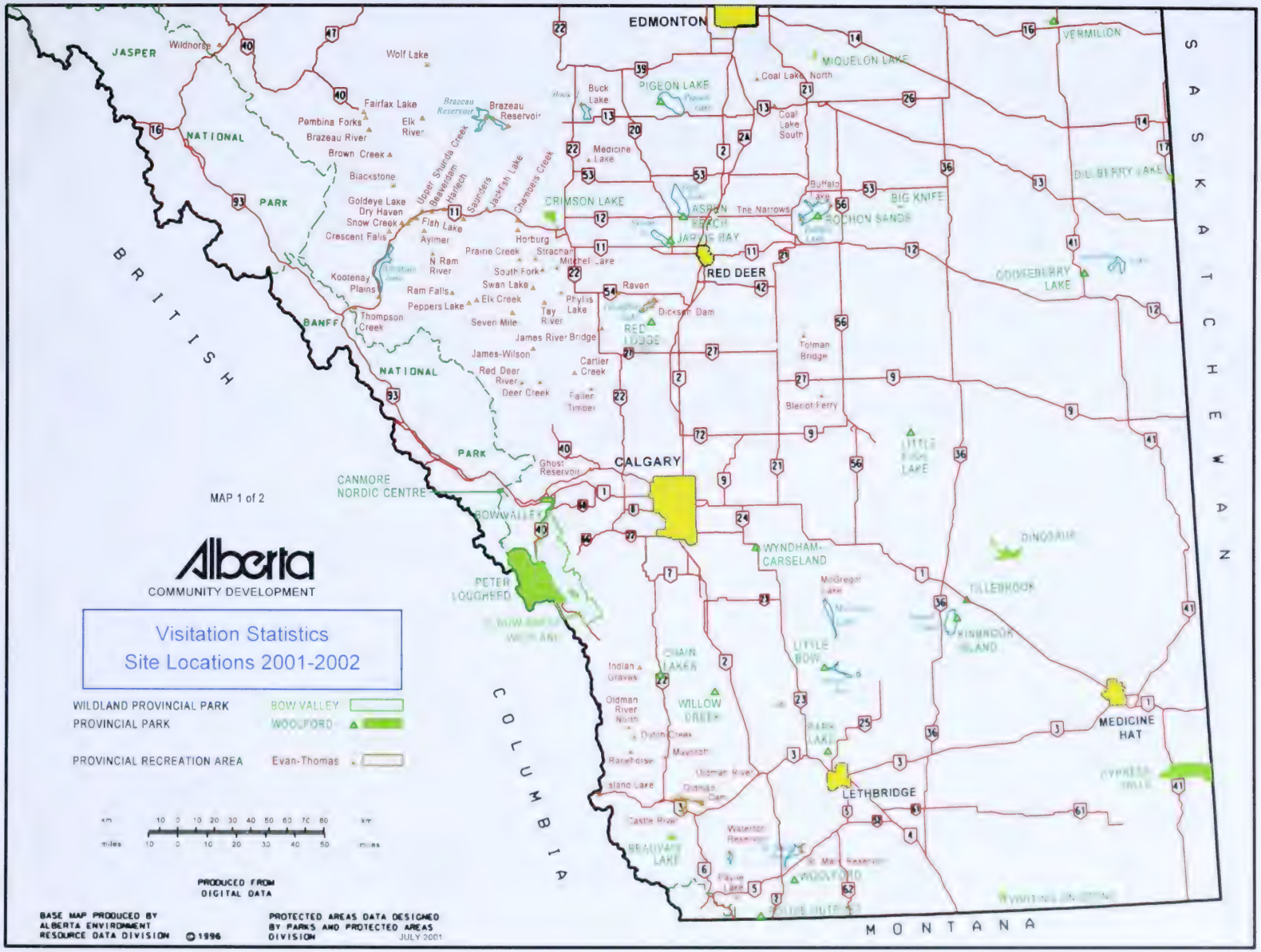
MAP 1 of 2
Alberta
COMMUNITY DEVELOPMENT
Visitation Statistics
Site Locations 2001-2002
WILDLAND PROVINCIAL PARK
BOW VALLEY
PROVINCIAL PARK
WOODFORD
PROVINCIAL RECREATION AREA
Evan-Thomas
km
miles
PRODUCED FROM DIGITAL DATA
BASE MAP PRODUCED BY ALBERTA ENVIRONMENT RESOURCE DATA DIVISION ©1996
PROTECTED AREAS DATA DESIGNED BY PARKS AND PROTECTED AREAS DIVISION JULY 2001
BRITISH COLUMBIA
SASKATCHEWAN
MONTANA
JASPER NATIONAL PARK
BANFF NATIONAL PARK
EDMONTON
RED DEER
CALGARY
LETHBRIDGE
MEDICINE HAT
Wildhorse
Wolf Lake
Fairfax Lake
Pembina Forks
Brazeau River
Brazeau Reservoir
Elk River
Brown Creek
Blackstone
Goldeye Lake
Dry Haven
Snow Creek
Crescent Falls
Aylmer
Fish Lake
Upper Shunda Creek
Beaverdam
Hallech
Saunders
Jackfish Lake
Chambers Creek
Horburg
Prairie Creek
Strachan
Mitchell Lake
N Ram River
South Fork
Swan Lake
Kootenay Plains
Ram Falls
Elk Creek
Peppers Lake
Thompson Creek
Seven Mile
Tay River
Phyllis Lake
James River Bridge
James-Wilson
Red Deer River
Deer Creek
Cartier Creek
Fallen Timber
Ghost Reservoir
CANMORE NORDIC CENTRE
BOW VALLEY
PETER LOUGHEED
Buck Lake
PIGEON LAKE
Medicine Lake
CRIMSON LAKE
ASPEN BEACH
JARVIS BAY
Raven
Dickson Dam
RED LODGE
Coal Lake North
Coal Lake South
MIQUELON LAKE
Buffalo Lake
The Narrows
BIG KNIFE
ROCHON SANDS
VERMILION
DILBERRY LAKE
GOOSEBERRY LAKE
Tolman Bridge
Bleriot Ferry
LITTLE BOW LAKE
DINOSAUR
WYNDHAM-CARSELAND
McGregor Lake
TILLEBROOK
KINNAIRDIE ISLAND
LITTLE BOW
CHAIN LAKES
WILLOW CREEK
Indian Graves
Oldman River North
Ditch Creek
Maycroft
Racehorse
Oldman River
Island Lake
Oldman Dam
Castle River
BEAVERTAIL LAKE
Waterton Reservoir
Payne Lake
WOODFORD
CYPRESS HILLS

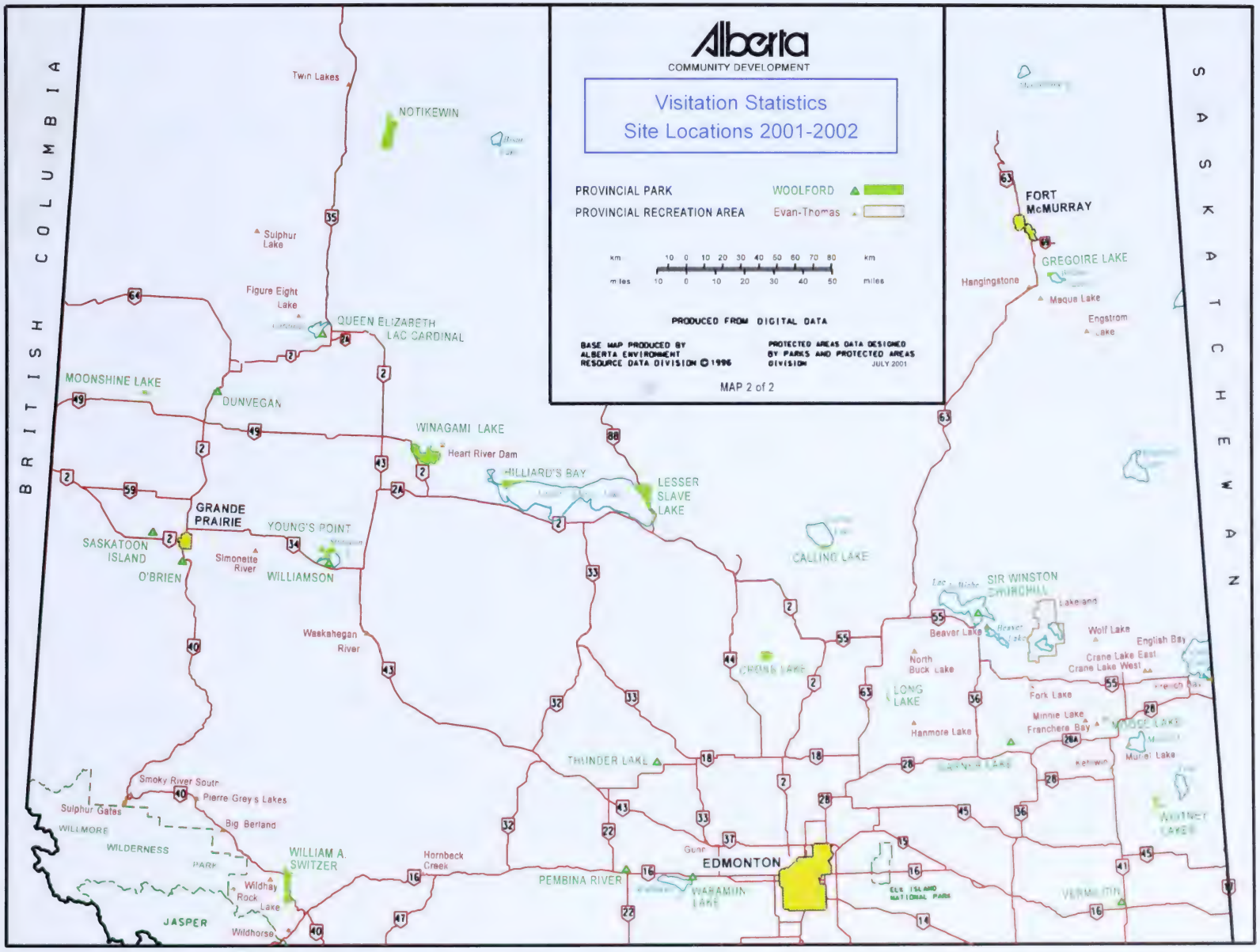
Alberta
COMMUNITY DEVELOPMENT
Visitation Statistics
Site Locations 2001-2002
PROVINCIAL PARK
WOOLFORD
PROVINCIAL RECREATION AREA
Evan-Thomas
km
10 0 10 20 30 40 50 60 70 80
miles
10 0 10 20 30 40 50
PRODUCED FROM DIGITAL DATA
BASE MAP PRODUCED BY ALBERTA ENVIRONMENT RESOURCE DATA DIVISION © 1996
PROTECTED AREAS DATA DESIGNED BY PARKS AND PROTECTED AREAS DIVISION
JULY 2001
MAP 2 of 2
BRITISH COLUMBIA
SASKATCHEWAN
Twin Lakes
NOTIKEWIN
Sulphur Lake
Figure Eight Lake
QUEEN ELIZABETH
LAC CARDINAL
MOONSHINE LAKE
DUNVEGAN
WINAGAMI LAKE
Heart River Dam
HILLIARD'S BAY
LESSER SLAVE LAKE
GRANDE PRAIRIE
YOUNG'S POINT
SASKATOON ISLAND
O'BRIEN
Simonette River
WILLIAMSON
Waskahegan River
CALLING LAKE
FORT McMURRAY
GREGOIRE LAKE
Hangingstone
Moqua Lake
Engstrom Lake
SIR WINSTON CHURCHILL
Lake and
Beaver Lake
Wolf Lake
English Bay
Crane Lake East
Crane Lake West
North Buck Lake
LONG LAKE
Fork Lake
Minnie Lake
Franchere Bay
Hanmore Lake
Muriel Lake
THUNDER LAKE
Smoky River South
Pierre Grey's Lakes
Sulphur Gates
WILLMORE
WILDERNESS
PARK
Big Berland
WILLIAM A. SWITZER
Wildhay
Rock Lake
Wildhorse
JASPER
Hornbeck Creek
PEMBINA RIVER
WABAMUN LAKE
EDMONTON
ELK ISLAND NATIONAL PARK
VERMILION

Facilities and Services Information

Park or Recreation Area Name	Number Of Campsites	Facility Operator	Firewood Concession	Reservations	Water Hook-ups	Sewage Disposal	Electrical Hook-ups	Flush Toilets	Showers	Group Camping Area	Picnic Tables	Picnic Shelter	Fire pits	Water	Flush Toilets	Fishing	Fish Cleaning Station	Swimming	Change House	Beach	Playground	Horse Shoe Pits	Trails	Boating	Boat Launch	Hand Boat Launch	Park Office	Wheelchair Access	Public Phone	Food Concession	Boat Rentals	Interpretive Programs
Aspen Beach	586	•	$	•		•	•	•	•	•	105		•	•	•	•	•	•	•	•	•	•	•	•	•		•	•	•	•		•
Aylmer	7	•											•			•							•			•						
Beauvais Lake	85	•				•				•	37	•	•	•		•	•				•	•	•	•	•	•	•	•	•			•
Beaverdam	10	•									2	•	•			•							•									
Beaver Lake	87	•	$	•			•	•	•			•	•	•		•	•	•		•	•			•	•			•	•		•	
Beaver Lake Group Camp	80	•		•			•			•						•	•	•		•				•		•						
Big Berland	18	•									2	•	•	•		•	•						•									
Big Hill Springs		•									4		•	•									•									
Big Knife	60					•					45		•	•		•		•			•	•	•	•	•		•		•			•
Blackstone	10	•									2	•	•			•							•	•								
Bleriot Ferry	28												•	•		•	•	•														
Bluerock Wildland	8												•			•							•									
Bow Corridor	96	•	$			•					19	•	•	•		•							•			•		•	•	•		
Bow Valley	302	•	•	•	•	•	•	•	•	•	114	•	•	•	•	•					•		•	•	•			•	•			•
Bow Valley Wildland	20												•			•																
Brazeau Reservoir	69	•								•			•	•		•		•						•	•				•			
Brazeau River	7	•		•						•			•	•		•	•						•	•								
Brown Creek	9	•		•									•	•		•														•		
Buck Lake	27	•									5		•	•		•	•	•						•	•							
Buffalo Lake	30		$										•	•		•		•			•	•		•								
Calhoun Bay	50	•	$								5		•	•		•	•				•		•	•		•		•	•			
Calling Lake	25					•		•			10		•	•	•	•	•	•		•	•			•	•		•					
Canmore Nordic Centre				•					•		50	•		•	•				•				•						•	•		
Carson - Pegasus	182	•	$	•		•	•	•	•	•	14		•	•	•	•	•	•		•	•	•		•	•	•	•	•	•	•	•	•
Cartier Creek	19	•											•			•																
Castle River	20	•	$										•	•		•												•				
Chain Lakes	120	•				•				•	18		•	•		•					•	•		•	•		•	•	•			•
Chambers Creek	25	•								•	2	•	•	•		•							•						•			

Facilities and Services Information

Park or Recreation Area Name	Number Of Campsites	Facility Operator	Firewood Concession	Reservations	Water Hook-ups	Sewage Disposal	Electrical Hook-ups	Flush Toilets	Showers	Group Camping Area	Picnic Tables	Picnic Shelter	Fire pits	Water	Flush Toilets	Fishing	Fish Cleaning Station	Swimming	Change House	Beach	Playground	Horse Shoe Pits	Trails	Boating	Boat Launch	Hand Boat Launch	Park Office	Wheelchair Access	Public Phone	Food Concession	Boat Rentals	Interpretive Programs
Chinook	74	•	$										•	•		•																
Coal Lake North	10		$										•	•		•								•	•							
Coal Lake South	14		$										•	•		•								•	•							
Coalspur	8	•											•	•		•																
Cold Lake	117					•	•	•	•	•	35		•	•	•	•	•	•	•	•	•	•	•	•	•		•	•	•			•
Cooking Lake/Blackfoot											60	•	•	•								•	•			•	•	•	•			
Crane Lake East	26	•		•								•	•	•		•	•	•						•	•			•				
Crane Lake West	24	•		•								•	•	•		•	•	•						•	•			•	•			
Crescent Falls	31	•									6			•		•							•									
Crimson Lake	210	•	$	•		•	•	•	•	•	40	•	•	•	•	•	•	•		•	•	•	•	•	•	•	•	•	•	•		•
Cross Lake	130			•		•	•	•	•	•	26		•	•	•	•	•	•	•		•	•	•	•	•		•	•	•	•	•	
Cypress Hills	417	•	$	•	•	•	•	•	•	•	91	•		•	•	•	•	•		•	•	•	•	•	•	•	•	•	•	•	•	•
Deer Creek	3									•		•	•			•																
Dickson Dam	75	•		•						•	13	•				•	•	•		•	•	•	•	•	•				•			
Dillberry Lake	73					•	•	•	•	•	135	•	•	•		•	•	•	•	•	•	•	•	•	•		•	•	•			
Dinosaur	126	•	$	•		•	•	•	•	•			•	•	•						•		•			•	•	•	•	•		•
Don Getty Wildland	5															•							•									
Dry Haven	14	•									6	•	•			•							•									
Dry Island Buffalo Jump	66		•								50	•	•	•		•		•						•		•	•					
Dunvegan	67					•	•				15	•	•	•		•					•	•		•	•		•	•	•			•
Dutch Creek	43	•									4	•	•	•		•							•									
Elbow River Valley	620	•	$	•		•		•	•	•	101	•	•	•	•	•				•	•		•			•			•			•
Elbow-Sheep Wildland	20			•												•							•									
Elk Creek	13	•		•							5		•	•		•							•									
Elk River	16	•		•							2		•	•		•						•										
English Bay	30	•	$										•			•	•	•		•				•	•			•				
Engstrom Lake	12										3		•	•		•	•						•	•		•						
Evan-Thomas	259	•	$	•		•	•	•	•		•		•	•	•	•						•	•						•	•		•
Fairfax Lake	39	•		•									•			•	•							•	•							
Fallen Timber	20	•											•			•																

Facilities and Services Information

Park or Recreation Area Name	Number Of Campsites	Facility Operator	Firewood Concession	Reservations	Water Hook-ups	Sewage Disposal	Electrical Hook-ups	Flush Toilets	Showers	Group Camping Area	Picnic Tables	Picnic Shelter	Fire pits	Water	Flush Toilets	Fishing	Fish Cleaning Station	Swimming	Change House	Beach	Playground	Horse Shoe Pits	Trails	Boating	Boat Launch	Hand Boat Launch	Park Office	Wheelchair Access	Public Phone	Food Concession	Boat Rentals	Interpretive Programs
Fickle Lake	41															•							•	•	•							
Figure Eight Lake	19										10		•	•		•	•	•			•		•	•	•			•				
Fish Creek									•		316	•	•	•	•	•		•	•	•	•		•			•	•	•	•	•		•
Fish Lake	91	•	$	•							9	•	•	•		•	•	•				•	•	•	•				•		•	
Fork Lake	43	•														•	•	•		•	•				•			•	•			
Franchere Bay	200	•	$			•		•	•		10	•	•	•	•	•	•	•			•	•	•	•	•			•	•			
French Bay	10												•			•	•	•		•			•	•	•				•			
Garner Lake	66					•		•	•		24		•	•		•	•	•	•		•		•	•	•	•	•	•	•			
Ghost Reservoir	32	•		•		•	•				5			•		•								•	•			•	•			
Goldeye Lake	44	•									3		•	•		•	•	•					•	•	•	•			•		•	
Gooseberry Lake	82			•	•	•	•		•	•	60	•	•	•		•		•	•		•								•			
Gregoire Lake	140	•	$	•		•	•	•	•	•	40		•	•		•	•	•	•	•	•	•	•	•	•		•	•	•	•	•	•
Gunn	26	•	$			•					26	•	•	•			•											•	•	•		
Hangingstone	57										4	•	•	•		•							•						•			
Hanmore	30	•	$													•	•	•		•	•			•	•				•			
Harlech	17	•									2	•	•	•		•							•									
Heart River Dams 1 and 2	4	•									3		•			•	•							•		•						
Highwood/Cataract	204	•	$	•		•				•	15	•	•	•		•							•						•			
Hilliard's Bay	189	•		•		•	•	•	•	•	22		•	•		•	•	•		•	•	•	•	•	•		•		•			
Holmes Crossing	8	•									7	•	•	•		•																
Horburg	12	•														•							•			•						
Hornbeck Creek	33	•																														
Indian Graves	24	•	$	•												•																
Island Lake	41	•										•				•		•						•								
Jackfish Lake	5	•		•						•		•				•							•	•	•							
James River Bridge	8	•														•		•														
James Wilson	17	•		•						•	4	•	•	•		•							•									
Jarvis Bay	200	•	$	•	•	•	•	•	•	•						•		•			•	•	•	•		•	•	•	•	•		•

Facilities and Services Information

Park or Recreation Area Name	Number Of Campsites	Facility Operator	Firewood Concession	Reservations	Water Hook-ups	Sewage Disposal	Electrical Hook-ups	Flush Toilets	Showers	Group Camping Area	Picnic Tables	Picnic Shelter	Fire pits	Water	Flush Toilets	Fishing	Fish Cleaning Station	Swimming	Change House	Beach	Playground	Horse Shoe Pits	Trails	Boating	Boat Launch	Hand Boat Launch	Park Office	Wheelchair Access	Public Phone	Food Concession	Boat Rentals	Interpretive Programs
Kehiwin	46	•														•	•	•						•	•			•	•			
Kinbrook Island	166	•	$	•		•	•			•	35		•	•		•	•	•			•	•	•	•	•		•	•	•	•		
Kootenay Plains	24	•								•	4	•	•	•		•							•									
Lakeland PRA																																
- Ironwood Lake Campground	20															•	•	•						•	•		•					
- Pinehurst Lake Campground	70															•	•	•		•				•	•		•					
- Siebert Lake Campground	47	•	$													•	•	•						•	•		•					
- Touchwood Lake Campground	100	•	$													•		•		•	•			•	•		•			•		
Lakeland																																
- Shaw Lake Day Use											10	•	•	•									•	•		•	•					
Lambert Creek	7	•											•	•		•																
Lesser Slave Lake	113			•		•	•	•	•	•	16	•	•	•		•	•	•		•	•	•	•	•			•	•	•			•
Little Bow	193	•	$	•		•		•	•	•	74	•	•	•	•	•	•	•		•	•	•		•	•		•	•	•	•	•	
Little Bow Reservoir	25	•									9			•		•		•		•	•			•	•							
Little Fish Lake	14											•								•	•								•			
Little Sundance	8	•									7		•	•		•																
Livingstone Falls	22	•									•	•	•	•		•							•									
Long Lake	220	•	$	•		•	•	•	•	•	91	•	•	•	•	•	•	•	•	•	•	•	•	•	•		•		•	•	•	
Lovett River	17	•	$	•												•							•			•					•	
Lundbreck Falls	65	•									3	•		•		•		•				•										
Maqua Lake	13										5		•	•				•					•			•						
Maycroft	12	•										•				•										•						
McGregor Reservoir	100	•	$								4	•		•							•				•							
McLeod River	22	•											•	•		•																
Medicine Lake	49	•	$	•							6	•	•	•		•	•	•			•			•	•				•			
Midland			$								50		•	•		•							•				•	•		•		•
Minnie Lake	8		$									•		•		•		•						•	•							
Miquelon Lake	275	•	$	•		•	•	•	•	•	169	•	•	•	•	•		•	•	•	•	•	•	•	•	•	•	•	•		•	•
Mitchell Lake	5	•														•								•		•						

Facilities and Services Information

Park or Recreation Area Name	Number Of Campsites	Facility Operator	Firewood Concession	Reservations	Water Hook-ups	Sewage Disposal	Electrical Hook-ups	Flush Toilets	Showers	Group Camping Area	Picnic Tables	Picnic Shelter	Fire pits	Water	Flush Toilets	Fishing	Fish Cleaning Station	Swimming	Change House	Beach	Playground	Horse Shoe Pits	Trails	Boating	Boat Launch	Hand Boat Launch	Park Office	Wheelchair Access	Public Phone	Food Concession	Boat Rentals	Interpretive Programs
Moonshine Lake	110	•		•		•	•	•	•	•	71	•	•	•		•	•	•	•		•	•	•	•	•	•	•	•	•	•	•	
Moose Lake	59	•	$	•		•	•			•	20	•	•	•		•	•	•	•	•		•	•	•	•		•		•			
North Buck Lake	125	•	$	•												•	•	•		•	•	•		•	•				•			
North Ram River	28	•								•						•							•									
Notikewin	19	•									20		•	•		•	•			•			•	•		•	•					
O'Brien											40		•	•		•		•			•			•								
Oldman River	40	•	$			•					40	•	•	•		•										•						
Oldman River Dam	172	•	$	•	•	•	•	•	•	•	110	•	•	•		•	•	•	•		•	•		•	•	•	•	•	•		•	
Oldman River North	10	•								•	4		•	•		•																
Park Lake	40					•	•			•	60	•	•	•		•	•	•	•	•	•	•	•		•		•	•	•	•	•	
Payne Lake	30	•	$								2		•	•		•								•	•	•						
Pembina Forks	20	•									6	•	•	•		•																
Pembina River	132	•	$	•		•	•	•	•	•	35	•	•	•		•	•	•		•	•	•	•			•	•	•	•			•
Peppers Lake	16	•														•	•						•	•	•							
Peter Lougheed Park	600	•	$	•	•	•	•	•	•	•	82	•	•	•	•	•	•						•	•	•			•	•	•		•
Phyllis Lake	8	•														•		•						•		•						
Pierre Grey's Lake	83	•				$				•	5	•	•	•		•	•						•	•	•	•					•	
Pigeon Lake	410	•	•	•	•	•	•	•	•	•	72		•	•	•	•	•	•	•	•	•	•	•	•	•	•	•	•	•	•	•	
Police Outpost	46	•	$			•				•	10			•		•	•				•		•	•	•	•	•		•			•
Prairie Creek	50	•								•	5	•	•	•		•																
Queen Elizabeth	56					•	•			•	33	•	•	•				•		•	•	•	•	•	•		•	•	•			
Racehorse	38	•									2	•	•	•		•							•									
Ram Falls	54	•		•							20	•	•	•		•							•							•		
Raven	16	•	•													•		•														
Red Deer River	64	•		•							4	•				•							•									
Red Lodge	120	•	$	•		•		•	•		36	•	•			•		•		•	•	•					•	•	•			
Rochon Sands	69		$			•				•	25	•	•	•		•	•	•	•		•	•		•	•		•	•	•			

Facilities and Services Information

Park or Recreation Area Name	Number Of Campsites	Facility Operator	Firewood Concession	Reservations	Water Hook-ups	Sewage Disposal	Electrical Hook-ups	Flush Toilets	Showers	Group Camping Area	Picnic Tables	Picnic Shelter	Fire pits	Water	Flush Toilets	Fishing	Fish Cleaning Station	Swimming	Change House	Beach	Playground	Horse Shoe Pits	Trails	Boating	Boat Launch	Hand Boat Launch	Park Office	Wheelchair Access	Public Phone	Food Concession	Boat Rentals	Interpretive Programs
Rock Lake	93	•		•							7	•	•	•		•	•	•					•	•	•	•						
Saskatoon Island	96	•		•		•	•	•	•	•	64	•	•	•				•	•	•	•	•	•	•	•		•	•	•	•		•
Saunders	7	•									2		•			•								•	•							
Seven Mile	36	•		•												•							•									
Sheep River	207	•	$	•						•	73	•	•	•		•					•		•						•			
Shunda Viewpoint	6	•																														
Sibbald	171	•	$	•						•	35	•	•	•		•							•			•						•
Simonette River	9															•																
Sir Winston Churchill	72	•	$	•		•		•	•		34	•	•	•		•	•	•	•	•	•			•	•		•	•	•			•
Smoky River South (Blue Bridge)	22	•		•												•								•	•							
Snow Creek Group Camp		•		•						•						•						•	•									
South Fork	22	•								•	7		•	•		•																
Spray Valley	150	•	$	•							105	•	•	•		•					•		•	•		•			•			•
St. Mary's Reservoir	130									•		•	•			•		•		•	•			•	•							
Strachan	27	•									8	•	•	•		•																
Strathcona											47	•			8								•					•	•	•		
Sulphur Gates	11	•		•																			•									
Sulphur Lake	11									•	15		•	•		•	•						•	•	•							
Sundance	13	•									2		•	•																		
Swan Lake	16	•									10	•	•	•		•	•							•	•							
Sylvan Lake											50	•		•	•	•		•	•	•	•			•				•	•	•		
Tay River	34	•														•		•														
The Narrows	61		$													•	•															
Thompson Creek	55	•									6	•	•	•		•							•									
Thunder Lake	127	•	$	•		•	•	•	•	•	73	•	•	•		•	•	•	•	•	•	•		•	•	•	•	•	•	•	•	
Tillebrook	120	•	$	•	•	•	•	•	•												•	•	•				•	•	•			•
Tolman Bridge	69		•									•				•					•			•			•	•				
Travers Reservoir	20										10	•	•	•		•								•	•							
Twin Lakes	49	•										•				•	•	•		•			•			•						

Facilities and Services Information

Park or Recreation Area Name	Number Of Campsites	Facility Operator	Firewood Concession	Reservations	Water Hook-ups	Sewage Disposal	Electrical Hook-ups	Flush Toilets	Showers	Group Camping Area	Picnic Tables	Picnic Shelter	Fire pits	Water	Flush Toilets	Fishing	Fish Cleaning Station	Swimming	Change House	Beach	Playground	Horse Shoe Pits	Trails	Boating	Boat Launch	Hand Boat Launch	Park Office	Wheelchair Access	Public Phone	Food Concession	Boat Rentals	Interpretive Programs
Upper Shunda Creek	25	•	$	•												•							•									
Vermilion	111	•	$	•	•	•	•	•	•	•	60	•	•	•	•	•	•		•	•	•	•	•				•	•	•			
Wabamun Lake	287	•	$	•		•	•	•	•	•	103	•	•	•	•	•	•	•	•	•	•	•	•	•	•	•	•	•	•	•	•	
Waskahigan River	24															•																
Waterton Reservoir	25	•									20	•	•	•		•		•		•	•			•	•	•						
Whitney Lakes	191					•	•	•	•	•	41	•	•	•		•	•	•		•	•	•	•	•	•		•	•	•			•
Wildhay River Group Use		•		•						•						•																
Wildhorse (Kinky Lake)	33	•									6		•	•		•	•						•	•	•							
William A. Swizter	220	•		•		•	•	•	•	•	45		•	•		•	•	•		•	•	•	•	•	•	•	•	•	•		•	•
Williamson	67	•		•		•	•				22	•	•	•		•	•	•	•	•	•	•		•	•		•	•	•	•		
Willow Creek	40	•		•						•	10	•	•			•						•					•		•			•
Winagami Lake	63	•		•		•	•			•	50	•	•	•		•	•		•	•	•	•	•	•	•		•	•	•			
Wolf Lake	65	•				•										•	•							•	•							
Woolford	30									•	6		•			•					•											
Writing-On-Stone	64	•	$			•	•	•	•	•	15	•	•	•		•		•		•	•					•	•	•	•	•	•	•
Wyndham-Carseland	196	•				•				•	15		•	•		•					•	•			•		•	•	•			
Young's Point	92	•		•		•	•	•	•	•	26		•	•	•	•	•	•		•	•	•	•	•	•		•	•	•			•

National Library of Canada
Bibliothèque nationale du Canada
3 3286 52808374 0